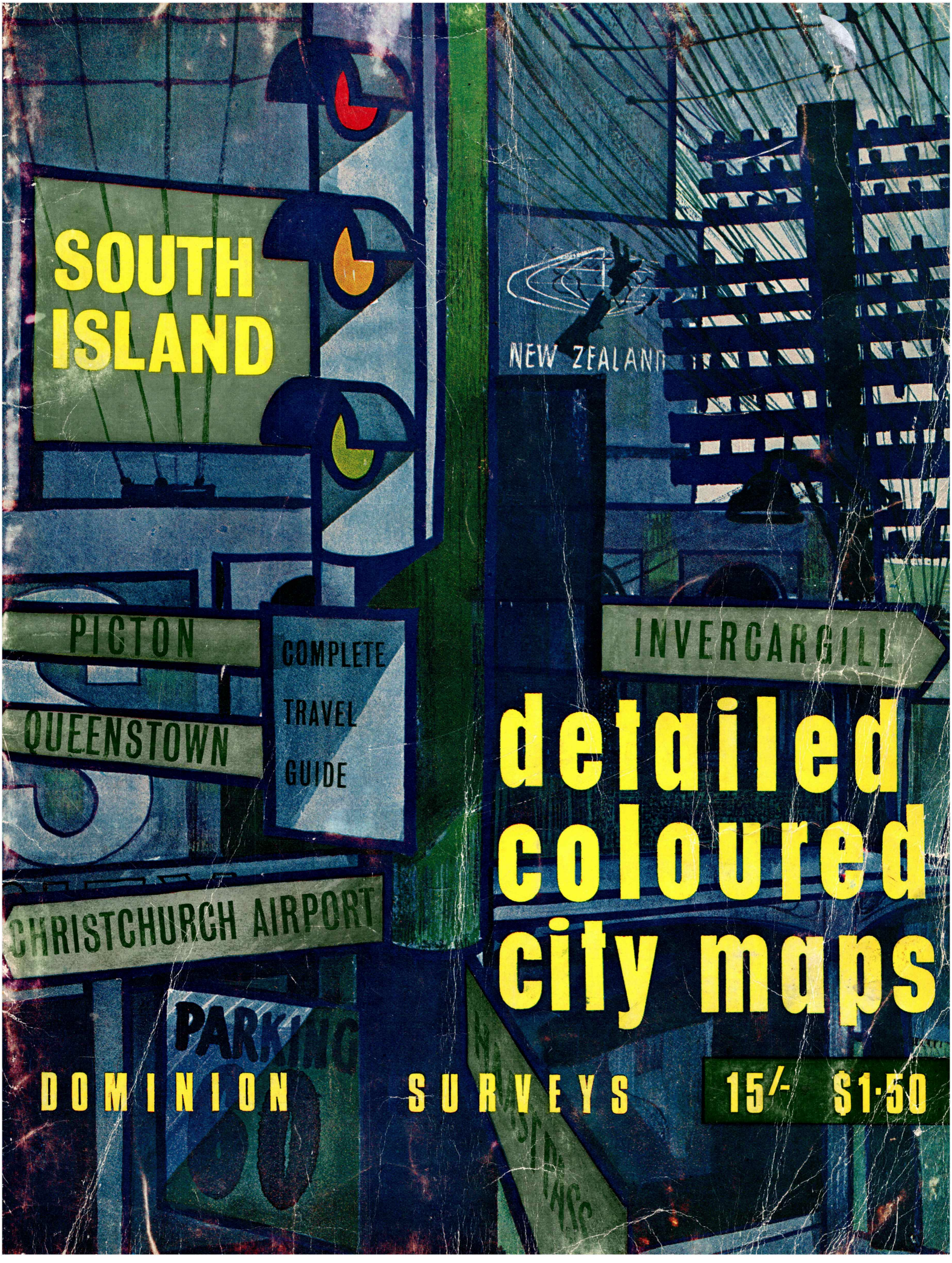

COMPLETE TRAVEL GUIDE

detailed coloured city maps

DOMINION SURVEYS

15/- $1·50

SOUTH ISLAND PUBLICITY ASSOCIATION INC.

NORWICH UNION BUILDING
177 HEREFORD STREET
P.O. BOX 830
TELEGRAMS "SIPA" CHRISTCHURCH
TEL 30-341
CHIEF EXECUTIVE M. F. FOATE B.Com. F.I.I.A.(N.Z.)



August 9,

Mr C. J. Smith,
Dominion Surveys Ltd,
Box 3116.
AUCKLAND

Dear Mr Smith,

Every tourist is anxious to obtain facts about the places he is visiting, but he likes them in a form which is compact and easy to follow.

For this reason alone, Dominion Surveys "South Island," will be valuable to all our visitors. I cannot think of any information one may need which is not readily available in this book.

You have wisely not attempted to meet the need which the South Island Publicity Association caters for with its colour brochures. Your book and these are complementary.

We wish it every success.

Yours sincerely.

Harold Smith

Harold Smith,
President,
South Island Publicity Association

DOMINION SURVEYS LIMITED

BOX 3116
AUCKLAND, N.Z.
PHONE 34-658

The Company wishes to thank all contributors to this publication for their valuable support. We are more than proud that the Chief Executive for the South Island Publicity Assn., Mr H. Smith, has endorsed our objectives for assisting the tourist by allowing us to publish his introductory letter. A special thanks also to Mr Rex Forrestor and the Government Tourist Bureau for the very informative section on Hunting and Fishing. These maps have been prepared from information supplied by the Department of Lands. Survey Licence No. 1961/9.

We sincerely hope that our book will be of informative value to both the local and overseas tourist. We have endeavoured to compile as complete a guide as possible based on "where to stay", "where to dine" and "where to refuel". For their assistance in this matter we thank each and every one of our advertisers and fully recommend the services offered by them. While we feel confident for the success of our publication we acknowledge that there could be points we have missed. Therefore we would welcome from YOU THE TOURIST any constructive comments and suggestions for the improvement of the book. All correspondence should be addressed to the Company at the above address.

Yours faithfully,
CLIFTON J. SMITH, EDITOR.

Cartographer - - - - - - BARBARA O. HAYNES
Cover Design - - - - - - - - GARTH TAPPER

PRINTED BY WILSON AND HORTON LTD., AUCKLAND, for DOMINION SURVEYS LTD., PUBLISHERS, HEAD OFFICE, BING HARRIS BUILDINGS, 15 ANZAC AVE., AUCKLAND, NEW ZEALAND.

All details and information appearing in this Directory are copyright and are the property of the Publishers. The unauthorised reproduction of any portion or article or the unlawful sale or use of the information appearing in this Directory is strictly prohibited.

COPYRIGHT

In the compiling and proofing of this Directory, every effort and precaution has been taken to ensure correct details. The Publishers assume no responsibility or liability for any errors, omissions or inaccuracies of this information or advertisements. Any advice relating to this should be forwarded to the Publishers of this Directory.

ZEALAND FOR THE VISITOR

Cable and Telegraphic Address:
''TOURISTO,
WELLINGTON''

P.O. BOX 95,
WELLINGTON, N.Z.
Telephone 41-425

TOURIST AND PUBLICITY DEPARTMENT

ZEALAND GAME SEASON CHART

	FALL			WINTER			SPRING	
eb	Mar	Apr	May	Jun	July	Aug	Sep	Oct
O	O	⌖	⌖	⌖	O	O	O	O
O	O	⌖	⌖	⌖	O	O	O	O
X	⌖	⌖	⌖	O	O	O	O	O
X	⌖	⌖	⌖	O	O	O	O	O
X	⌖	⌖	⌖	O	O	O	O	O
X	⌖	⌖	⌖	O	O	O	O	O
N SEASON ALL THROUGH THE YEAR								
N SEASON ALL THROUGH THE YEAR								
N SEASON ALL THROUGH THE YEAR (HEADWATERS OF STREAMS CLOSED)								
OCTOBER THRU JUNE (Best Fish)					CLOSED SEASON			OPEN
THRU APRIL			CLOSED SEASON					OPEN
ASON			CLOSED SEASON					OPEN
SNOW COVERED								
SOUTH ISLAND / NTH. ISLAND								
EN SEASON	BOOKINGS BY NOVEMBER PLEASE							
SEA FISHING & CRUISING			COOL WEATHER		DOCK DRY	CRUISING		
			3 WEEKS					
			2 MONTHS					

NORTH ISLAND TROUT FISHING

LAKE ROTORUA	Season, all year round.
LAKE OKATAINA	Season, October 1 - June 30.
LAKE TAUPO	Season, all year round.
LAKE ROTOAIRA	Season, closed August and September.
TURANGI	Season, all year round.
LAKE WAIKAREMOANA	Season, October 1 - June 30.

FISHING AND HUNTING TIMES IN NEW ZEALAND

Q. WHAT IS THE BEST TIME TO GO . . .

Big Game Fishing? A. January, February, March.
Deer Shooting? A. Anytime between February 1 and Sept.
Wapiti Shooting? A. April - May.
Chamois and Thar Hunting?
A. All year as do not lose horns.
Duck and Pheasant Hunting or any Upland Game?
A. Season varies in districts, but generally in May.

TROUT FISHING

Q. WHAT IS THE BEST TIME TO FISH . . .

in Lake Taupo? A. Trolling, October - Christmas (but good all year.).
Fly Fishing at Stream mouths, October, January - March, May and June.
the Tongariro River? A. April on into winter. Still good in August.
Lake Rotoaira? A. October - June (Fly, spinning and trolling).
Lake Rotorua? A. Trolling, good all year.
Fly Fishing at stream mouths, October, January - March, May and June.
Fly Fishing on streams, Dec. 1 - Christmas.
Lake McKerrow? A. October - Christmas.
Lake Okataina? A. Trolling good from October. 1 - June 30.
Fly Fishing, Oct., Jan. - March, May - June.
Southern Lakes? A. Fly Fishing, streams and mouths, November - Christmas, April - May.
Trolling, Oct. - Christmas, March - May.
by spinning? A. Good all season in any district.
in Nelson? A. October - November, February - April.
in Southland? A. November, January - March.

For the Maps showing the Approximate Distribution of Game Animals, in both North and South Islands, please refer to index. These Maps give a full coverage, illustrating where the Red Deer, Fallow Deer, Virginian Deer, Chamois, Thar, Goats, Pigs and Wallabies are to be found.

CHRISTCHURCH-LYTTELTON ROAD TUNNEL AUTHORITY

TOLL SCHEDULE

CLASS		TYPE OF VEHICLE	Toll Charge per vehicle per trip
1	(a)	Private car, taxi cab, station wagon, hearse, Commercial vehicles up to 2 tons (laden)	2/6
	(b)	Trailer, caravan, etc., towed behind any of the foregoing vehicles —per axle	2/6
2		Motor cycle (with or without side car), motor scooter, moped	1/–
3	(a)	Omnibus (2 axle)	6/–
	(b)	Omnibus — each additional axle	2/6
4	(a)	2 axle vehicles other than those mentioned above, up to 3 tons weight (laden)	3/–
	(b)	Each additional axle in excess of two	2/6
5	(a)	2 axle vehicles over 3 tons and up to 5 tons weight (laden)	4/–
	(b)	Each additional axle in excess of two	2/6

TOLL SCHEDULE

CLASS		TYPE OF VEHICLE	Toll Charge per vehicle per trip
6	(a)	2 axle vehicles over 5 tons and up to 7 tons weight (laden)	5/–
	(b)	Each additional axle in excess of two	2/6
7		2 axle vehicles over 7 tons weight (laden)	6/–
8		3 axle vehicles over 7 tons and truck trailer combinations of 3 axles	7/6
9	(a)	4 axle vehicles over 7 tons and truck trailer combinations of 4 axles	10/–
	(b)	Each additional axle in excess of four	2/6
10		Exempted persons and vehicles	NO toll
11		Each additional axle in Classes 1, 3, 4, 5, 6 and 9	2/6
12		Special Vehicles ..... As fixed by resolution of the Authority or the Chairman or the General Manager under By-Law.	

In addition to the vehicle tolls there will be a goods toll of 4/6 per ton on weight or measurement which ever is the greater on all goods going through the Tunnel to or from shipping, whether direct or through wharf sheds. This toll will be collected on a monthly declaration system from transport operators or business firms who will have been previously licensed by the Authority to pass through the toll lanes without paying the goods toll on the spot.

A brief summary of some facts and figures

Rail Tunnel Commenced	1860
Rail Tunnel Opened	1867
Road Tunnel Commenced	1961
Road Tunnel Opened	1964

Road Tunnel saves 5 miles in distance between Lyttelton and Christchurch and will avoid hill climb.

Direct access to wharves when Harbour Works completed enabling transport direct from ships side to warehouse or factory or vice versa.

Tunnel will be open continuously for 24 hours of every day.

Capacity of Tunnel will be 2,400 vehicles both ways each hour.

Traffic flow expected to average 2,000-2,500 vehicles each day.

Estimated Cost of Tunnel and Equipment including interest and administration during construction	£2,700,000
Estimated Cost of Access Motorways (Provided by National Roads Board)	£530,000
Material excavated from Tunnel	Approx. 200,000 cubic yards.
Concrete used in construction	Approx. 50,000 cubic yards.
Length of Tunnel	6,377 feet (approx. 1.2 miles)
Width of Tunnel	28 feet.
Width of Roadway	2-12 feet lanes.
Width of Kerb each side	2 feet.
Ceiling Height	14 feet 7 inches.
Gradient in Tunnel	1 in 38 sloping to Lyttelton.
Length of Motorway from Ferry Road to Heathcote Portal	2½ miles.
Christchurch to Lyttelton via Evans Pass	12 miles.
Christchurch to Lyttelton via Tunnel	7 miles — 5 miles saving and hill climb avoided.
Speed Limit in Tunnel for all vehicles	30 m.p.h.
Passing in Tunnel is prohibited	
Travelling distance between vehicles will be	75 feet.

Lighting of Tunnel interior is by fluorescent tubing intensified at portals to similate outside daylight conditions. Each end is slightly curved to prevent dazzle when coming into sunlight.

EMERGENCY EQUIPMENT

To deal with stoppages in the Tunnel and to avoid traffic delays emergency services are provided. Safety precautions and equipment in the tunnel are for the protection of the travelling public.

Emergency alcoves are spaced at 200 feet intervals throughout the Tunnel, staggered at 100 feet on both sides.

All Alcoves contain: Telephones to Tunnel Control Room. 2 Fire Extinguishers.

Alcoves on East side also contain: Hydrants connected to 8in. water main fed from 50,000 gallon reservoir on hillside at Heathcote.

Lifting of a telephone or fire extinguisher will bring emergency vehicle to known place of stoppage in minutes and will automatically set pattern for traffic lights in Tunnel. Lifting of a fire extinguisher will also register at the Fire Brigade.

A large breakdown vehicle and a small fire tender will be available for immediate use. Two small patrol vehicles will be used for traffic control and minor emergency services.

VENTILATION SYSTEM

Exhaust and Intake Ventilation Ducts between ceiling and arch of Tunnel.

Exhaust and Intake Ducts divided along entire length of tunnel by concrete diaphragm slabs.

Bulkhead Doors halfway in Tunnel.

Exhaust and Intake fans at Heathcote deal with north half of Tunnel.

Exhaust and Intake fans at Lyttelton deal with south half of Tunnel.

Fresh air pushed into Tunnel at 25 feet intervals through grills at ground level from intake ducts.

Foul air drawn through spaces in ceiling to exhaust ducts.

Electric power from both Heathcote and Lyttelton to avoid power failures. Each set of fans capable of continuing ventilation by operation of bulkhead doors in centre. Each fan driven by 110 h.p. electric motor. Two no-break generator standby sets at Heathcote fan house.

Capacity of each fan is 320,000 cubic feet of air per minute. They can be run at full, half, or quarter speed.

Automatic Carbon Monoxide fumes detectors to provide information for varying fan speeds.

Automatic Visibility Indicators to record air density.

ADMINISTRATION BUILDING

The Administration Building at Heathcote includes:

The toll plaza with 4 toll booths and 5 toll lanes.

Tunnel Control Section with Superintendent, Supervisor, and Tunnel Control Officers for 24 hours each day.

Electronic Equipment for—

Toll Registration, Visibility Indicators, Carbon Monoxide Analysis, Fan Control, Traffic Light Control, Fire Extinguisher Control, Tunnel Telephone Control and Reservoir Control.

Garage for Emergency Vehicles to cater for breakdowns and fire and to service them.

Workshop for electrical and general maintenance including tunnel cleaning.

General Office.

Board Room.

Staff Cafeteria facilities.

Limited parking facilities for visitors and staff.

Christchurch Lyttelton Road Tunnel Authority toll plaza



SOUTH ISLAND PUBLICITY ASSOCIATION — CHRISTCHURCH, NEW ZEALAND
NORWICH UNION BUILDING 177 HEREFORD ST.
P.O. BOX 830. TELEGRAMS "SIPA" CHRISTCHURCH. TELEPHONE 30-341

OFFICIAL TRUMPETERS— TO THE SOUTH ISLAND.

If you wish in the world to advance,
Your merits you're bound to enhance,
You must stir it and stump it,
And blow your own trumpet,
Or, trust me, you haven't a chance!

These words from one of the famous Gilbert and Sullivan operas were quoted by Mr W. K. McAlpine, father of the present Cabinet minister, and then chairman of the Lyttelton Harbour Board, in the old Provincial Council Chamber, Christchurch, on July 22, 1936.

That day a conference, convened by the Harbour Board, was attended by about 120 representatives of local bodies, harbour boards, shipping companies, chambers of commerce, progress leagues, hotel-keepers and tourist and travel interests from throughout the South Island. One of their main concerns was that tourist cruise ships were visiting only the North Island.

Their reply to this and other neglects was to form the South Island Travel Association of New Zealand "which will know no party or province but will express, publicise and work for the South Island as a whole". That organisation, the baby of the Harbour Board, has developed into a very oft-heard and determined band of trumpeters indeed, now called the South Island Publicity Association and 27 years old.

The Association has a membership of more than 2,000, including nearly 100 local bodies and a wide range of businesses and private members.

From them is chosen an executive of about 60 with all the South Island members of Parliament, the mayors of five cities, a Government nominee, and representative of local authorities, airlines, other businesses, tourist and travel interests. It meets about every three months in Christchurch but, in the meantime, the monthly meetings of the standing committee, comprising all the Christchurch members of the executive, does the work with the help of its sub-committees for membership, publications and liaison. The energetic president is the deputy-Mayor of Christchurch (Mr H. P. Smith), the secretary, a Christchurch accountant, Mr M. F. Foate.

S.I. Parliament

The one-day annual conference of the association, held each year in the Provincial Council Chamber, recalls that first meeting in 1936 and is like a South Island parliament when remits from all over it are publicly debated.

S.I.P.A. is the voice of the South Island, a powerful and persistent one which has a great deal of success in its aim to promote South Island interests in every field — to convince those overseas and in the North Island that New Zealand does not end at Cook Strait.

To do this, S.I.P.A. has over the years produced several million publicity units distributed in New Zealand and overseas, especially in London, New York, Washington, San Francisco, Melbourne, Sydney, all Pacific countries, South Africa, India and the Near East.

Descriptive, illustrated guides for all the provinces, Nelson, Marlborough, West Coast, Canterbury, Otago and Southland, and for the main cities, are supplemented by folders on places of particular interest like Golden Bay, Picton, Hanmer Springs, Akaroa, the Glaciers and Queenstown. As well, it has pamphlets on the island as a whole, some in beautiful colour, and it places posters and advertisements.

In its quest for wider and wider recognition for the South Island, S.I.P.A. is becoming more ambitious all the time. Its plans for a high-quality map to scale — showing the South Island in relief with considerable information on the back — which can be put among other places in the seat pockets of aircraft, and a full-colour South Island folder for wide distribution, have imagination for the attraction of visitors and will fill a long-standing gap.

The work of S.I.P.A. is not confined to tourist publicity for it also strives to attract new industry, to stop the drift of population to the north and to attract immigrants, to press for improved road, shipping and air services — in fact to support anything for the good of the South Island and to retain constant viligance against anything to its detriment.

Examples of the type of subject on which S.I.P.A. concentrates its strong influence, perhaps by representations through correspondence or by a deputation to a minister, are more sailings for the Aramoana, the rebuilding of the Franz Josef and Wanaka hotels, more breakfasts on inter-island ferries, better breakfasts at the Christchurch railway station, arresting the decline of Parliamentary seats in the South Island, or better tourist roads.

In these efforts it is doing fine service for the whole of the island and co-operates closely with the Tourist Department, airlines, progress leagues, local bodies, chambers of commerce and public relations officers.

The completion of the Haast road has opened the way for more and more tourists for the South Island, but only if the world knows about us. To increase its activities, S.I.P.A. needs increased membership and funds; the demands on members are small and the benefits to the South Island great so let's make sure we get our share of the world's biggest business — tourism.

"AIMS AND OBJECTS OF S.I.P.A. Page 38"

PREVENT CRIME

Suggestions from the N.Z. Police and Precautions to take while on holiday

While Crime in New Zealand has not yet reached alarming proportions it is nevertheless rising. It has been found that in many cases crimes could be prevented and in fact would never have happened if the victim had only used a little common sense. To leave attractive items, such as cameras, transistor radios and binoculars, etc., lying about unattended is just inviting their theft. Remove temptation and to a great extent crime rate is lowered.

The Police Deparment would like to offer some simple suggestions for the care of your property.

YOUR HOUSE OR FLAT

Never leave it unlocked even for a minute.
When leaving it unattended make sure that all windows are locked.
Don't keep large sums of money in a dwelling — bank it.
Don't leave jewellery lying about — lock it away.
If leaving your home for a few days — cancel all services such as milk, bread, papers.

YOUR MOTOR CAR

Never leave the vehicle unlocked or key in the ignition.
Try to avoid parking in unlit streets.
Don't leave your driver's licence in the glove box.
Don't leave your vehicle parked for a long time without checking it.
If you have an accident or breakdown make sure that all attractive items are removed and the car locked.
If your car is to be left for a long period — immobilise it.
NEVER leave attractive items in plain view. Take them out of the car or hide them.
Memorise your car registration number.

YOUR BELONGINGS

Keep an eye on your overcoat when in a cafe.
When travelling — check your luggage. Don't just leave it in the compartment luggage racks.
If any property has a serial number — record it somewhere. Also know all identifying features.
Women shoppers beware of the bag thief. Don't leave handbags on shop counters or carry wallets in plain view in an open basket.
Do not accept cheques from strangers.
Do not "flash" a large roll of notes while shopping or in an hotel.
Beware of the stranger with a good story.

If stopped by the Police do not be offended if questioned by the Policeman as to your identity. He doesn't know everyone.

If you have property stolen inform the Police immediately. Don't leave it until your insurance company tells you to.

If someone breaks into your home, touch nothing until the Police arrive.

101 PLACES OF INTEREST TO SEE

For approximate locations showing where to find these places turn to pages 18-19.

1. FAREWELL SPIT

This is a long, sandy stretch tending eastwards from Cape Farewell. At the end of the spit, called Bush End Point, is a lighthouse which is the local highlight for motorist visitors. Located 34 miles from Collingwood.

2. ROCKVILLE LIMESTONE CAVES

In the local vicinity there are strange rock formations known as the "Devil's Boots." The caves are to be found on private property and may be inspected by arrangement. Rockville is 5 miles S.W. from Collingwood.

3. GOLDEN BAY

This bay was once named Murderers Bay but was later changed to Golden Bay. One of the most beautiful localities in New Zealand because of the colour of the sands and the gold that has been found there. Forest-clad mountains rise behind its shores, enhancing its natural beauty.

4. WAIKOROPUPA SPRINGS

One of the most remarkable spectacles in New Zealand and thought to be one of the largest cold water springs in the world, as it is estimated to discharge 475,000,000 gallons per day. It is situated a short distance N.W. of Te Kaka. Access is by a side road 1½ miles from Pupa Springs Junction.

5. ANATOKI TAME EELS

South-west of Te Kaka by road, the chief attraction being tame eels being fed.

6. KAITARITERI BEACH

A popular marine resort 8 miles from Motueka. In the vicinity there is excellent scenery including native forest.

7. MOTUEKA

Thirty-four miles N.E. of Nelson. Principal interest is fruit, hops and tobacco growing. Recreation facilities available include boating, fishing, bathing and golf.

8. NELSON

See editorial accommodation Directory Section.

9. FRENCH PASS

Thirty-six miles N.E. by sea from Nelson. French Pass is the name generally applied to the straits that separate D'Urville from the mainland. Swimming, sea-fishing, and launches are for hire.

10. PELORUS SOUND

This area is one of the most popular holiday localities with interesting scenic surroundings. Near the entrance to the sound was the haunt of the famous "Pelorus Jack," a dolphin who for more than 20 years piloted vessels through the stormy waters of the French Pass.

11. QUEEN CHARLOTTE SOUND

This inlet is the smaller of the two Marlborough Sounds and was first discovered by Capt. Cook who named it in honour of his sovereign's wife.

12. OUTWARD BOUND SCHOOL

Located Anakiwa Bay, New Zealand's first Outward Bound School was formerly a guest house accessible by launch 7 miles from Picton, 30 miles by road.

13. GROVE TRACK

This track is one of the finest scenic drives that skirts the head of Queen Charlotte Sound. Located between Picton and Havelock.

14. PICTON AND THE SOUNDS

Situated at the head of Queen Charlotte Sound a gateway to the South Island via the inter-island car ferries. Launch trips available by arrangement and places of interest include Victoria Municipal Domain (470 acres), the bush walk to the reservoir, and for the energetic grand views may be obtained by ascending Mt. Freeth (2384ft.) or Piri Piri (3183ft.).

15. BLENHEIM

Situated 200 miles from Christchurch and 18 miles from Picton. On sea level the town is well laid out with beautiful gardens. It is the centre of a sheepfarming and flax-milling district.

16. LAKE GRASSMERE SALT WORKS

Thirty miles from Blenheim. The lake is a lagoon between the mouth of the Awatere River and Cape Campbell, and also the site of the solar evaporation salt works.

17. LEWIS PASS

Location is in the Amuri County. The pass is at an altitude of 2840ft. near the summit of which the Canterbury western highway runs a distance of 58 miles from Culverden and 13 miles from Springs Junction.

18. CLARENCE RIVER

The view on looking up the river is wild and impressive and features of its length of 125 miles are Mt. Tapuaenuka on one side and the Seaward Kaikouras on the other.

19. HOPE SADDLE

Set in picturesque country adjacent to the Anised Valley several miles south of Richmond.

20. MARURA SPRINGS

A thermal health resort surrounded by beautiful bush and scenery.

21. SEAL COLONY

Estimated population 1000. The seals may be viewed by driving to South Bay, an interesting and pleasant stroll at low tide.

22. HANMER SPRINGS

A notable spa and health resort on the Hanmer Plain containing the largest flow of valuable thermal waters in the South Island. Hanmer Springs as a health resort is the active charge of the Dept. of Health. Recreation facilities available besides, include golf, tennis, croquet and bowls.

23. ARTHURS PASS NATIONAL PARK

This park is wholly alpine with many peaks of singular beauty. The famous Arthurs Pass lies towards the western boundary. There are many waterfalls and several glaciers. Excellent ski-ing is available at Temple Basin.

24. ARTHURS PASS

The summit of this pass at an altitude of 3038ft. marks the boundary between Westland and Canterbury. To build this highway a cost of £140,000 and the loss of several lives were involved. The scenery on the high section of this road is outstanding for its wild beauty. The glory of alpine flora is at its finest in late summer.

25. LAKE LYNDON

A small lake east of Lake Coleridge in the vicinity of Porters Pass principally noted for its altitude of 2700ft.

26. WAIMAKARIRI RIVER

At the headwaters of this 93-mile long river there are several glaciers. Though of no great size they are the most accessible on the eastern side of the Southern Alps.

27. LAKE COLERIDGE

Mainly noted for the first of the Government hydro electric power schemes. Located in the Selwyn County it is 68 miles west of Christchurch and is 18 square miles in area.

28. NEW BRIGHTON BEACH

A popular residential and marine resort 6 miles from Christchurch. Beautiful sandy beach on Pegasus Bay north of Sumner. Recreation besides surfing and swimming includes tennis and golf.

29. CHRISTCHURCH

Christchurch, known as the "Garden City of the Plains," has countless points of interest to see, including Hagley Park (500 acres), magnificent Botanical Gardens, McDougal Art Gallery and the Canterbury Museum. Through the city the River Avon follows a winding course, imparting to the visitor a charming old-world atmosphere. Contained within the confines of the Canterbury Museum are to be found early relics of Antarctic expeditions and moa skeletons. Comprehensive observation tours are regularly operated to the Northern and Southern summits. At Addington and Riccarton there are racecourses at which during the year the New Zealand and Trotting Cups are contested. Many memorial statues are within easy walking distance of the Square. Notable objects are the Bridge of Remembrance, Bowker Fountain, Queen Victoria and Captain Cook statues.

30. CHRISTCHURCH-LYTTELTON TUNNEL

Christchurch is connected by rail with the Port of Lyttelton 7 miles away, and this tunnel of 1½ miles pierces the Port Hills en route. Has been constructed almost 100 years.

31. LINCOLN AGRICULTURAL COLLEGE

This college 14 miles from Christchurch is set in an estate of 1300 acres. Chiefly noted for its wheat research activities. Also situated here is an Agronomy Division Station of the Dept. of Scientific & Industrial Research.

32. LAKE ELLESMERE

A large, shallow coastal lake south of Banks Peninsula. Mainly notable for the presence of ducks, swan and pukeko. Eels abound and during their migration from January to April many hundreds are caught at the outlet of the lake.

33. AKAROA

A popular holiday resort with splendid marine attractions. Also of historical interest, Akaroa was first colonized by the French and contains New Zealand's first blockhouses, buildings modelled on those used in Indian frontier wars in North America.

34. ASHBURTON

Chief centre of mid-Canterbury, an area noted for cereal crops. Busy industrial town. Fine recreation grounds and beautiful gardens in the Domain and Coronation Park.

35. PEEL FOREST

Holiday resort near the Rangitata River. Splendid bush walks and numerous waterfalls. Ice-skating is popular in winter.

36. MT. COOK

This mountain, the highest in Australasia, dominates possibly the grandest and most impressive scenery in New Zealand. Major attractions are mountaineering, walking, snow sports and similar recreations.

37. AROWHENUA PAH

The site of an ancient Maori settlement is located ¾ of a mile from Temuka.

38. CAROLINE BAY

A splendid sandy beach with safe bathing at Timaru. A rocky headland at the northern end known as Dashing Rocks. Various amenities and recreational facilities make it the marine resort for South Canterbury.

39. TIMARU

Centre of farming and sheep-raising district. Visitors should be interested in the gardens and the many public parks. Chief among these are Timani Park, an area of 50 acres at the southern end of the city containing ponds, band rotunda, bowling greens and tennis courts. Ashberry Park at the northern end is a sheltered recreation reserve.

40. CAVE PIONEER MEMORIAL CHURCH

This picturesque Church of St. David is unique in construction and was primarily built as a memorial to pioneer settlers of the Mackenzie Country. The church is built mainly of unhewn boulders and contains a remarkable font among other primitive features. Visitors should not fail to inspect this landmark.

41. LAKE BENMORE AND McKENZIE COUNTRY

The Waitaki River drains all of the South Island contained from Burkes Pass through the Mt. Cook area and round to the Lindis Pass, the watershed area being known as the McKenzie Country and the Upper Waitaki. This area contains one of the heaviest concentrations of tourist, sporting, hydro electric development and high country farming activities to be found anywhere.

The area contains the Himalayan-type mountains of the Mt. Cook area, rising to over 12,000ft. and with a rainfall of anything from 150 to 300 inches per year. It then sweeps down through countless glaciers and rivers to the lakes where the rainfall has fallen to as little as 12 inches per year. These lakes are all situated in the arid McKenzie Plains from which the Waitaki drains and makes its way down through a now world-famous series of hydro electric schemes that will eventually contain it all the way to the sea coast. This area is responsible for a large part of New Zealand's contribution to world-famous achievements in recreation, sporting, tourist and industrial firsts. Mt. Cook has been the training ground for several Antarctic expeditions, not the least of which was the very successful New Zealand part of the Trans-Anarctic Expedition. Its mountains and guides, some of whose climbs and exploits rank among the world's greatest, were also responsible for the training of the first conqueror of Everest, the world's highest. Coming down out of the higher altitudes we arrive at some of New Zealand's highest and most rugged sheep runs, home of some world firsts in the agricultural world. It was in the McKenzie Country that the first aerial poisoning of rabbits and top-dressing was attempted. From these early experiments has grown one of the major aerial industries of the country and one in which New Zealand still leads the world. Tourist-wise aircraft have again played major roles in the McKenzie Country that have created world firsts. Probably while you are reading this, New Zealand-designed ski equipment on aeroplanes is responsible for people being flown to some of the remote glaciers and landing there. After a walk around in the snow they then depart for the grass airfields of the Hermitage and land again on wheels. This is still the only place in the world where this activity is carried on all the year round. The now world-famous Hamilton jet boats were developed in the McKenzie Country by one with a most remarkable list of achievements, not the least of which was being one of the first to ever drive a car at more than 100 m.p.h. and winning every major Grand Prix of the day. More locally these also included the development of New Zealand's first commercial uphill ski lifts and some of the first earth-moving principles and equipment. No mention of the McKenzie Country would be complete without mention of the hydro electric development. For the amount of development on one river this is now in world class, and one of the major parts of this development is the giant Benmore scheme, one of the world's biggest. It is a unique experience to travel through this area steeped as it is in tradition and history.

ACCOMMODATION: Burkes Pass is the gateway to the McKenzie. The Burkes Pass Hotel is situated at the foot of the Pass on the eastern side. This delightful spot is noted for its old-world hospitality. Tame deer (Youth Hostel) make an interesting interlude and the hotel sponsors and runs an ice-skating rink in winter, while it is only a short run to the Tekapo ski grounds in winter and fishing and boating in summer. Lake Tekapo Hotel and motels. One of the best natural outdoor ice-skating rinks in winter and the best begninners' ski-ing ground in New Zealand. Excellent fishing and boating in summer. Lake Pukaki Hotel, Tourist Hotel Corporation hotel. Very central to all the McKenzie Country pastimes and easy day-trip range to Mt. Cook. Mt. Cook Tourist Hotel Corporation hotel and privately owned motels, Youth Hostel, etc. Centre for all mountaineering and ski-ing activities of the Mt. Cook district. National Park. Unique chamois and Himalayan thar shooting. Lake Ohau Lodge. Privately owned licensed tourist, ski-ing and fishing lodge noted for its genial mine

hosts. Omarama Hotel and motels. A sample of old country hotel at the main cross roads to east coast roads, Lindis Pass and Central Otago and Upper Waitaki. Scene of New Zealand and world gliding venues and some of the best high country fly fishing. Otematata Hotel and motel located at Benmore. An enterprising tourist speculation of the highest standard. Surrounded by giant hydro works and lakes, fishing, game shooting, boating; central to all winter sports, etc. Kurow and Hakataramere, three hotels and some motels and motor camp. Famous for its fly and salmon fishing, game shooting and two ski-grounds.

ROADS: All major roads are sealed with the notable exception of Pukaki to Hermitage. This is on the agenda for the forseeable future but is subject to some hydro work under investigation. Other important roads not sealed and subject to similar investigations. Main road junction to Lake Ohau Lodge 14 miles, half of which is now sealed. All roads to winter sports areas remain unsealed but most are all-weather roads. Roads over the 2000-foot mark are subject to snowfall in winetr, Tekapo, Mt. Cook and Lindis Pass areas mainly. Bridges are practically all one-way.

LAKES: There are three major natural lakes, plus several smaller oncs not so widely known. In addition there are three man-made lakes, one of which is the largest in New Zealand. The three main natural lakes are Tekapo, Pukaki and Ohau; some smaller but important ones are Alexandrina, Middleton, etc. The three man-made lakes are Waitaki, Benmore and Aviemore (due for filling late 1967). Tekapo, the highest, glacier-fed, very cold, supports some fish life, popular resort. Pukaki, glacier-fed, milky in colour from the Tasman Glacier, one of the world's largest. Supports no fish life apart from two small streams that run into the head of it. Generally unsuitable for most aquatic sports but swampy headwaters support excellent game shooting. Lake Ohau: scenic gem, only lake as yet untouched by hydro works. Supports fishing of exceptional renown, cold water, but suitable for aquatic sports in summer. Alexandrina is noted for its fishing and supports a large fish population some of which reach double figures but are not easily caught. Middleton supports excellent fishing and is warm enough for considerable water ski-ing and swimming activities. Waitaki gives good fishing, favouring the worm fisherman, and some good game shooting. Aviemore (to be filled late 1967) will give excellent fishing and some shooting similar to Waitaki. Its greatest renown will no doubt be its sheltered waters which wkill give excellent boating, etc., right in the heart of the Otemata village. Benmore, largest of all the man-made lake in New Zealand, gives excellent boating, fishing, water ski-ing, etc. Is as big as some of the natural lakes and contains many miles of completely sheltered waters serviced by easily accessible public boat harbours. The only lake completely developed with such facilities.

RIVERS: All rivers in the area give excellent fishing and and most give exciting jet boating. Most are easily accessible from main roads but in some cases private farm property has to be crossed. Permission is usually freely given providing the usual courtesies of asking are taken. Game shooting is generally good on all rivers but once again it is essential to obtain permission from surrounding land-owners. Those not doing so are liable to severe penalties.

FISHING: Fishing generally is not easy but gives excellent sport. Mainly rainbow and brown trout with some land-locked salmon (Ohau) and sea run salmon in Waitaki below Waitaki Dam. Some waters open to natural bait but most are for artificial bait only, and fewer still for artificial fly only. Limit bags and local regulations vary considerably and most waters are ranged regularly so it is wise to check local regulations first.

SHOOTING: Shooting is very extensive from large game down to the smallest of game bird shooting. Red deer are generally not plentiful but exist in practically every valley. Mt. Cook area supports the country's only chamois and thar shooting but license must be obtained from National Park headquarters. This is a formality to control and regulate the activities. Game shooting is generally good and plentiful, Canada Goose being the most sought after all the year round. Game shooting is controlled by three different Acclimatisation Societies so check local regulations first.

WINTER SPORTS: Five ski grounds are contained in the whole area, Tekapo being the best beginners' ground and the easiest of access. Is open to the public as a commercial resort. Also has famous ice-skating. Mt. Cook has the best alpine ski-ing, access being generally by ski-plane to the more remote area. Lake Ohau resort privately owned ski-ground operated commercially. Landrover access, deep snow ski-ing of great renown, several tows, good facilities, making this a valuable and unique ski-ing experience well worth a visit by all. Awakino, small club ground close to Kurow giving steep but excellent ski-ing. Another commercial ground is in process of starting in this district but has difficult access. In the event of another hydro village being established at Pukaki it is certain that another commercial ski-field will emerge in this area. Gliding at Omarama is generally club-controlled, but activities generally are on a national scale. Visitors generally are welcome to flying field and facilities.

BOATING: Most of the lakes are subject to nor'westers and can become very rough very quickly; care and a weather eye are needed. Launching in all lakes is generally easy and catered for with the one possible exception of Pukaki. Benmore is the best catered for with several public harbours, etc., and also supports a commercial passenger boat. Nearly all rivers are good jet boating with generally easy access, although landrovers give as always certain advantages.

OTHER SERVICES: Petrol obtainable at Burkes Pass, Tekapo, Pukaki, Ohau, Mt. Cook, Omarama, Benmore, Kurow and Hakataramere. Garage and mechanic at Burkes Pass (check), Tekapo (check), Pukaki, Omarama (two), Benmore, Kurow and Haka. Most have seven-day service and most are available at all hours, with breakdown service. Licensed taxi at Pukaki, Omarama, Benmore and Kurow. Licensed rental car at Kurow. Post Office, shop and general store at Burkes Pass, Tekapo, Pukaki, Mt. Cook, Ohau, Omarama (two), Benmore (including Observation Point, Benmore Dam), and Kurow. Fishing and game shooting licenses and equipment at Tekapo, Mt. Cook, Ohau, Omarama, Benmore, Kurow and Haka. No services apart from emergency telephones exist between Omarama and Tarras on the Central Otago side of the Lindis Pass, 50 miles. Camping facilities exist at all main points except Benmore, but a caravan and camping ground is at the marina on the Ahuriri arm of Lake Benmore half-way between Benmore and Omarama. Whole area administered by Waitaki, Waimate and South Canterbury Acclimatisation Societies. Lindis Pass is start of Southern Lakes Acclimatisation District. Most camping and public facilities are administered by local county councils. Golf courses at Tekapo and Benmore. Gun clubs located at Tekapo, Omarama, Benmore, Kurow and Haka.

Sighseeing trips are run at Mt. Cook onto the glaciers, etc., by the Tourist Hotel Corporation; these are guided trips. Mt. Cook Air Services allied with Mt. Cook and Southern Lakes Tourist Co. provide ski planes for landing on the remote glaciers and general sightseeing trips. Lake Benmore Tourist Co. runs sightseeing trips around Lake Benmore from the Observation Point, Benmore Dam. N.Z. Electricity Department conducts members of the public around the various power stations, the highlight being the Benmore Station with the North Island D.C. transmission equipment, the largest in the world. Air-fields are located at numerous points all over the entire area, Mt. Cook being serviced with regular DC3 flights to all parts of the South Island. Emergency and bad weather strip for DC3 aircraft located at Pukaki. Daily Mt. Cook bus service to and from Christchurch and Queenstown via McKenzie Country.

Recommended motoring routes. It is suggested motorists travel the Pukaki, Tekapo, Burkes Pass route to Timaru, etc., from Omarama or Benmore; this ensures a good view of Mt. Cook and the Southern Alps.

42. LAKE WAITAKI HYDRO DAM

This power station is 4 miles upstream on the Waitaki River. Main feature for the tourist is the dam across the stream which raises the water level 70ft.

43. AVIEMORE

Approximately 1 mile above Lake Waitaki is the site for a projected hydro electric dam and power station on the Waitaki River.

44. WAITAKI RIVER

Part of the course of this river forms the boundary between Canterbury and Otago. Several branch tributaries have their sources in the Southern Alps, thus forming the glacier lakes Ohau, Tekapo and Pukaki.

45. HILDERTHORPE 45th PARALLEL

Half a mile south of Hilderthorpe beside the main highway is a stone marking the 45th parallel of Southern Latitude which is exactly half-way between the Equator and the South Pole.

46. NASEBY OLD GOLD WORKINGS

This centre was one of the first to be worked for gold, but ceased 30 years ago. Extensive Forest Service plantations. Ice-skating and curling available in winter.

47. CROWN RANGE

Supberb views for the motorist crossing this range. One section of the road 3677ft. above sea level is reputed to be the highest motor road in New Zealand.

48. OAMARU

Aptly called by many "The White Stone City" on account of the wide use of a natural building stone quarried in the vicinity, Oamaru has many fine buildings, parks and gardens. Specially attractive structures are the Garden of Memories and the Centennial Memorial buildings. Also worth a visit in the Public Gardens is a delightful piece of statuary called "Wonderland." Most of the town's principal streets bear the names of well-known English rivers.

49. HAURAKI BOULDERS

One mile off the main road is to be found on the beach unusually large, shaped boulders. A sight worth seeing.

50. ROXBURGH HYDRO DAM

Once the scene of a minor gold rush, but now the largest hydro electric station in New Zealand. Completed in 1956.

51. HURIWA MAORI PA PENINSULA

On the Huriwa Peninsula remain the massive earthworks of a fortified pa.

52. LANARCH CASTLE

This ornate mansion built in 1871 is a facsimile of an old Scottish building. Definitely a show place worth visiting, it contains old world features and lavish interior decorations unfamiliar in this country.

53. DUNEDIN

Situated like Rome on seven hills, Dunedin appears to be built in a natural ampitheatre of great natural beauty. Definitely worth a visit are the Botanic Gardens, noted for the azaleas and rhododendrons; Logan Park and Art Gallery; and Jubilee Park with its exotic trees. There are many fine buildings and churches including New Zealand's only Medical and Dental School. Splendid views are obtained from the summits of Signal Hill and Mt. Cargill. St. Kilda and St. Clair are the main beach resorts.

54. TAIERI RIVER MOUTH

Of historical interest, once a large Maori settlement. Legends abound and interesting relics have been found. Ovens and human bones found by early settlers suggest cannibal feasts took place there.

55. GORE

Main junction of the routes to Southern Lakes and Southland. Excellent scenic reserve at Croydon Bush 4 miles away. The town itself has the usual borough amenities including parks and gardens.

56. CLUTHA RIVER

The largest river in New Zealand, 210 miles long and it is said that the volume of water discharged per minute exceeds 2,000,000 cubic feet. Its most notable characteristic is perhaps that the majority of streams that feed it are gold-bearing and much wealth has been won from them.

57. INVERCARGILL

A well-laid-out city with more than 500 acres of reserves, chief of these being Queen's Park with its handsome entrance gates, golf course, tennis courts and children's playground. On the outskirts is Thompson's Bush, a scenic reserve, and further out the Forest Hill reserve. There are some fine buildings, public religious and commercial, and some very imposing memorials. The main playing area is Rugby Park.

58. NUGGETS LIGHTHOUSE

This lighthouse, named from the coastal feature Nuggets Point, is nearby the popular holiday resort of Kaimataitai. It guards a particularly rugged stretch of coast which has been the scene of shipwreck in past years.

59. BLUFF

Main port of Southland. Large commercial sea fisheries and oyster dredging. Aboslutely on sea level, a telegraph cable goes from Ocean Beach to Lee Bay, Stewart Island. Recreation available includes golf, boating, sea-fishing and bathing.

60. STEWART ISLAND

A mountainous and heavily forested island. The irregular coastline is reminiscent of Finland and has some delightful wooded islets, the most outstanding being Ulva Island. There is an 8-mile long beach called Mason Bay and Halfmoon Bay is a leading holiday resort.

61. LAKE MANAPOURI

This lake is generally regarded as the most beautiful of the Southern Lakes. Snow-capped mountains rise wild and rugged above the shores. There is a walking track to Deep Cove and Doubtful Sound.

62. TE ANAU CAVES AND GLOW-WORMS

These caves are reached by launch and a short walk of 150 yards. Very impressive with journeys by boat on the Subterranean Tunnel Burn and visit to an underground waterfall.

63. LAKE TE ANAU

The largest of the Southern Lakes. The major tourist attractions on the western side. Trips are conducted to the various fiords and islands and the grandeur and beauty are beyond description.

64. FIORDLAND NATIONAL PARK

New Zealand's largest National Park. Within its regions are some of New Zealand's most natural and spectacular attractions. Many parts as yet undeveloped but all major places are accessible by road, launch, aircraft or walking track. The opening of the Homer Tunner greatly accelerated its development.

65. LAKE WAKATIPU

Of the Southern Lakes this is the longest and is noted for its many charming scenic attributes. The lake is 52 miles long and 3 miles wide at its greatest width. The New Zealand Government steamer operates regular sightseeing voyages.

66. ARROWTOWN

An old gold mining town. Lake Hayes 3 miles south provides good swimming and trout angling, mountain climbing and several walks of historical interest. A visit to the Lakes District Centennial Museum is well worth while.

67. SKIPPERS

Situated in a gorge in canyon like country, a favourite excursion is the journey up Skippers Gorge. The bridge across the Shotover River is reputed to be the highest above water in N.Z.

68. QUEENSTOWN.

This outstanding tourist resort is among the most beautiful in the world. Excursions from here that shouldn't be missed are to Dart Valley, Paradise, Rere Lake and Greenstone Falls. A popular trip also is to the Kawarau Dam.

QUEENSTOWN — WHERE YOU MAY GO TODAY:

The area around Lake Wakatipu is steeped in historic as well as scenic attraction. In 1862, just a little over 100 years ago the first settlement was formed in this district. It was made up of men seeking the riches of gold.

They followed the yellow metal into the most inaccessible of regions; building tracks, water races and roads as they became established in their "Camp" Towns. Thus some of New Zealand's most scenic attractions were opened up.

We ask all visitors not to leave this district until they have had at least one area explained to them — the scenery you can see for yourself.

Sponsored by: TOURIST OPERATORS AND QUEENSTOWN BRANCH OF THE N.Z. TRAVEL AND HOLIDAYS ASSOCIATION. FOR YOUR "HAERE-MAI" VISIT TO QUEENSTOWN.

HISTORIC AND SCENIC DAY TRIPS FOR THE VISITOR:

Join in the atmosphere of the early pioneers and visit "Moonlight" in the Shotover River Valley. Trail ride operated by Moonlight Stables. Trip operates between the months of November and April. Departure time 9 a.m.: Return 5 p.m. Cost: Ex Stables 40/-, billy tea provided. Ex Queenstown 44/- — bring your own lunch. (Also half-day rides into the same area: Cost 25/-).

Queenstown to Glenorchy and Paradise by Motor Coach and return. Departure time 9.30 a.m. Return 4.30 p.m. Fare: 30/-: Lunch may be obtained.

Queenstown to Glenorchy by Motor Coach and Glenorchy to Kinloch by Launch and then by Bus to Routeburn Valley, and return daily. For particulars call at our Office.

Queenstown to Milford Sound and return, by Queenstown Milford Coach Lines. (On this trip visitors may go out on the Sound by Launch). Departure time 7.30 a.m.: Return 8.45 p.m. Fare: £4/10/-. Meals may be obtained.

Queenstown to Glorchy and Paradise, or Kinloch and Routeburn Valley by Lake Steamer; T.S.S. Earnslaw. Monday, Wednesday, Friday: Labour Day to Queen's Birthday. Wednesdays, Fridays only: Queen's Birthday to Labour Day. Departure time 8.30 a.m.: Return 6 p.m. approx. Fares: Boat 20/-; Scenic Trips 10/-.

BY ARRANGEMENT — Queenstown to Wanaka and return. Queenstown to Haast and return. Queenstown to Lake Te Anau, then to Lake Manapouri with Launch trip to "West Arm" and return.

PLEASE NOTE: During off season periods it is not possible to run scheduled Trips. By inquiring and booking in advance you can save yourself and someone else disappointment.

HALF-DAY TRIPS — Queenstown to Cecil Peak Station by Launch "Moana." At the Station Homestead morning tea is served in an atmosphere only the High Country Sheep Stations can provide. Departure time 9.30 a.m.: Return 12 noon. Fare 15/-.

Queenstown to Bob's Cove. A delightful afternon trip on the Lake by Launch "Moana." Departure time 2 p.m. Return 5 p.m. Fare: 10/-.

Queenstown to Arrowtown and district: A visit to the Arrowtown Museum is the highlight. By Mail Bus daily (except Sunday) at 1.30 p.m. Fare: 7/-. Or by arrangement.

Skippers, aptly named the "Grand Canyon of N.Z." The wonders of this trip should be experienced. Departure times: 9 a.m.: Return 12 noon. 1.45 p.m.: Return 5 p.m. Fare: 20/-.

Scenic Flights by Southern Scenic Airservices Ltd. As these are numerous and varied call at Office for further information. We recommend a scenic flight to Milford Sound or a "Magic Carpet" flight over Queenstown.

Queenstown to Coronet Peak with Chairlift ride to spectacular and breath-taking views. Departure times: 9 a.m: Return 12 noon. 2 p.m.: Return 5 p.m. Fare: 20/- (including chairlift).

WE RECOMMEND for that couple of hours "free", a walk around Queenstown, through the tourist gardens to Captain Scott's Memorial. eRturn via Frankton oRad taking in the Art Studios of Douglas Badcock and Charles McKenzie. Continuing on to the Bottle Houses at Mountain View Lodge, Camping Ground, and back into Town via the Site of the Transit of Venus. (Maps available at our Office or Hotel Desk).

"Bellbird Heights" invite visitors to enjoy morning coffee in the comfort of a private home. Tuesday-Friday: 10.15 to 12 noon. Tickets, 5/-, are available at Office or Hotel Desk.

SHORT TRIPS

From the Town to Skyline Chalet. A restaurant built 1,530 feet above the Town. Here is served light refreshments, teas and suppers, with a majestic view of Town, Lake and Mountains. Fare: 10/-. Regular scheduled trips subject to bookings.

Only a Jet Boat can provide the thrills and spectacular scenery of the Kawarau and Shotover Rivers. Trips daily by: Wakatipu Jet Boat; Kawarau Jet Services. Fare: £1/12/6 (cheaper trips are available).

Join in a "Memarkable Tour" of Queenstown. This guided tour takes you to all points of interest—Kawarau Bridge, Coachman's Halt, Tourist Gardens and Scott's Memorial, Camping Grounds and Bottles Houses, and the Site of the Transit of Venus. Times unscheduled. Fare per car: 30/-. Maximum number, five persons.

Scenic trips on the Lake are provided by "Meteor III," a new, exciting, high-speed hydrofoil passenger launch. Further information available at Office. Or pick your own waterway in a "Drive Yourself Albatross."

Our latest addition to you is our large ice skating rink.

69. CORONET PEAK

An excellent skiing ground with ski lifts that enable winter sports to be continued late in the season. The altitude of the Peak is 5431 ft.

70. MITRE PEAK

This remarkable mountain rises precipitously for over 5,000 feet above the waters of Milford Sound. Actually it is not as its name implies, one peak, but 5 closely grouped spires.

71. HOMER TUNNEL

This tunnel is ¾ mile long and has a grade of 1 in 10. It took 5 years to cut and gives access to the head of Milford Sound.

72. MILFORD SOUND TRACK

This sound is the grandest of the southern fiords. The scenic attributes of this tourist attraction — mountains, glaciers, waterfalls, forests and precipices are celebrated throughout the world. For the energetic, and to properly appreciate the wonders of this spectacular district, to walk the Milford Track is a wonderful experience. The point of commencement for this 33 mile walk is Te Anau.

13. LAKE WANAKA

One of the largest southern lakes walled by mountains throughout its length of 30 miles. Passenger traffic by launch is now based on Wanaka tour and various cruises may be made by regular service or private arrangement.

74. LAKE HAWEA

In common with the other lakes the scenic environment is mountainous and beautiful. A dam has been constructed which raises the lake level 60 ft. to provide additional water storage for the Roxburgh Hydro.

LAKE OHAU.

Lake Ohau is 23 square miles at an altitude of 1,720 ft. Tourist accommodation is available and a launch is available for sightseeing on the lake.

76. JACKSON BAY

This timber working coastal feature is in the south western portion of Westland Bight. It is a minor port with wharfage accommodation and there is road access to Haast.

77. LAKE PUKAKI

The south end of this lake is the site of hydro electric works. The alterations brought about by these works have changed the shore line and necessitated the removal of the former hotel. Camping sites on the lakeside are popular with visitors.

78. LAKE ALEXANDRINA

A small and picturesque picnic and angling resort 9 miles from Tekapo.

79. HAAST SCENIC HIGHWAY

The lowest trans-alpine pass across the Southern Alps. The scenery is rugged and beautiful. The route connects the Haast river valley on the east with the Makarora River on the west. In olden times this area was the stronghold of the Southern Maoris.

80. LAKE TEKAPO

Set in splendid imposing alpine scenery and in common with other S. Island mountain lakes occupies the bed of an ancient glacier. There are camping facilities on the shore and in the winter season is popular for ice skating, skiing and tobogganing.

81. TASMAN GLACIER

The largest glacier in the Southern Alps and has an ice movement of 9-18 in. per day and is over 2 miles wide.

82. FOX GLACIER

The principal excursion for visitors to this region is the day trips to the Fox Glacier. Other trips may be made by arrangement to Gillespie's Beach, an old goldmining locality and to Bruce Bay and Paringa river. Lake Matheson nearby is another highlight of the district. It is celebrated for the glorious reflections mirrored in the water. In season the woodlands bordering the glacier are aflame with crimson rata and snowy clematis.

83. WESTLAND NATIONAL PARK

This park comprises a large area of alpine and forest country of great beauty and diversity. Outstanding attractions within the park are the glaciers and lakes. The area is over 200,000 acres.

84. FRANZ JOSEF GLACIER

A motor road gives access to within a short distance of this fine tourist attraction making it one of the most accessible alpine attractions of its kind. It is less than 700 ft. above sea level at its terminal face. Delightful walks may be taken and minor ascents can be made by mountaineers with little experience. Comparatively near the glacier there are hot springs which make the setting for this resort unique.

85. MAPOURIKA

This lake some 6 miles from the Franz Josef settlement is bordered by dense forests and is chiefly noted for its reflections in calm weather. Franz Josef Glacier can often be seen mirrored in its waters. A launch trip is well worth while.

86. GANNET SANCTUARY

87. Another very beautiful forest fringed lake in Westland skirted by the highway from Hokitika to S. Westland.

88. LAKE KANIERE

This lake is deservedly popular as a tourist attraction. At the southern end Mt. Upright rises some 2,000 ft. from the water. A short distance away is the scenic highlight of Dorothy Falls.

89. HOKITIKA

Places of interest in this district are numerous. Excellent scenery in the gorge of the Hokitika river and like many places with a western seaboard enjoys spectacular sunsets which are long remembered. Hokitika is of considerable importance as a stop-over point on the Westland tourist routes.

90. LAKE BRUNNER

This is the largest lake in Westland and is known by the Maoris as "Lake of the White Heron". There are two settlements, Moana and Mitchells.

91. GREYMOUTH

A reserve of native forest called King Domain on the hills at the rear of the town is well worth a visit. A popular walk is along the road to "Tup Head" where on clear days an excellent panorama of Mts. Cook and Tasman can be seen.

Tainui, a well known Maori chief and his family are buried in Cobden, Gorge. The site of their tomb is marked by a monument.

92. RAHU SADDLE

A high point of the road 2,200 ft. above sea level where excellent views can be seen. Situated between Lewis Pass and Reefton.

94. REEFTON

So named on account of the gold mined in the vicinity. Reputed to have exceeded £8,000,000. Situated on the Inangahua River Reefton has the distinction of being the first town in N.Z. to be lighted electrically.

BULLER GORGE

One of the most beautiful and impressive highways in N.Z. The scenery between Inangahua Junc. and Westport is generally regarded as the grandest part.

96. CAPE FOULWIND

Special coastal feature off shore is a solitary needle like rock called the Giant's Tooth. There is also a lighthouse. Reached by road 7 miles west of Westport.

97. WESTPORT

Extensive coalmines are situated to the north of Westport and open cast lignite mines to the south. An aerial ropeway is planned to deliver 2,000 tons of coal daily to the bins at Ngakawa, 5 miles away. Recreation available is golf, tennis and bowls.

98. LAKE ROTOROA

Good fishing is to be had here, at an altitude of 1,400 ft. Rotoroa is one of the source lakes of the river system of the Buller river. On the Western side of the Gowan river a road leads to the lake.

99. MAURIA FALLS

As the result of the earthquake in June 1929, the course of the river was changed completely. At first the fall was only a few ft. high, but the subsequent lowering of the bed below the fall caused a drop of some 30 ft.

100. WHANGAMOA SADDLE

The highest point on the Blenheim-Nelson road between Whangamoa and Wakapuka reaches 1,170 ft.

101. ABEL TASMAN NATIONAL PARK

The coastal boundary has many picturesque coves and inlets between the Totaranui inlet on the North and Marahau inlet on the South. At the rear of this coast the country rises to more than 1,500 ft. Most of the area is forrested and on the landward side. Outside the park fantastic marble outcrops protrude from the ground. From the Canyon road off Takaka Hill there is a practical access for trampers. The area covers 43,457 acres.

Advertise with Dominion Surveys Ltd for as little as £1.10.0 per annum. For enquiries Box 3116 Auckland.

THE DOMINION MOTORS LTD. DEALERSHIPS

ALEXANDRA: City Motor Service Ltd., Tarbert Street.
ASHBURTON: Drummond & Etheridge Ltd., 68 Tancred St.
BALCLUTHA: City Motors (Balclutha) Ltd., Elizabeth Street.
CHEVIOT: The Cheviot Motor Co. Ltd., Rolleston Street.
CHRISTCHURCH: Dominion Motors Ltd., 150 Armagh Street.
CULVERDEN: Mockett's Motors Ltd., Main Road.
DUNEDIN: City Motor Services Ltd., 498-506 Princes Street.
GORE: Watts & Grieve Ltd., 93-95 Esk Street.
GREYMOUTH: West Coast Motors (S.I.) Ltd., Whall Street.
INVERCARGILL: Watts & Grieve Ltd., 93-95 Esk Street.
KAIKOURA: Beach Road Garage Ltd., Beach Road.
GERALDINE: Morrison Bros. Ltd., Talbot Street.
LEESTON: Harley Motors Ltd., High Street.
OAMARU: G. T. Gillies Ltd., 184-192 Thames Street.
RANGIORA: Stan Lugg Ltd., 165 Victoria Street.
ROSS: Ross Motors Ltd., Moorhouse Street.
TAPANUI: Wylie's Garage Ltd., Main Street.
WESTPORT: E. T. Lockington Ltd., Palmerston Street.
WINTON: Watts & Grieve Ltd., Main Street.

AUTHORISED ROOTES GROUP DEALERS

	Telephone
ALEXANDRA: Dalgety & N.Z. Loan Ltd.	8715
ASHBURTON: Autolines Ashburton Ltd., Tancred St.	5084
Sid Osborne & Sons Ltd., Tancred Street	5673
BALCLUTHA: Clutha Motors Ltd., Clyde Street	777
BLENHEIM: C. E. Saunders Ltd.	1652
CHRISTCHURCH: Haines Motors Ltd., cnr. Manchester & Gloucester Streets	62384
A. R. Mackay Ltd., cnr. Tuam & Durham Sts.	40129
W. A. McLaren & Coy. Ltd., 108 St. Asaph Street	62373
CROMWELL: Dalgety & N.Z. Loan Ltd.	24
DUNEDIN: Angus Motors Ltd., 471 Princes Street	79135
Gardner Motors Ltd., 229 Moray Place	76815
J. R. Day Ltd., cnr. Cumberland & Gordon Sts.	76790
GORE: Motor Sales & Service, Irk Street	7418
Wright Stephenson & Coy. Ltd.	7119
GREYMOUTH: Haines Motors Ltd., Tainui Street	7172
INVERCARGILL: Hart Motors Ltd., Dee & Yarrow Sts.	4107
V.T.R. Motors Ltd., cnr. Dee and Leets Streets	3159
MILTON: Leckies Motors (Milton) Ltd.	82
MOTUEKA: Motueka Motors Ltd., High Street	105
NELSON: Montgomery's Grge. Ltd., Hardy & Bridge Sts.	6086
OAMARU: Richards Motors Ltd., 4 Severn Street	37867
Dalgety & N.Z. Loan Ltd., (D.B. Tractors Only)	48650
OHAI: Ohai Motors & Service Station Ltd.	807
PALMERSTON: Collings Motors Ltd.	31 M
RANFURLY: Alex Smith & Coy. (1936) Ltd.	2
TAKAKA: Takaka Service Station Ltd.	74 R
TIMARU: Hepburn & Sides Ltd., 21 Barnard Street	3166
WESTPORT: Skinner Motors Ltd., Palmerston Street	8295

GENERAL MOTORS NEW ZEALAND LTD.

ALEXANDRA: Otago Motors Ltd., Limerick Street.
ASHBURTON: Smallbone Bros. Ltd., 144 Burnett St.
BALCLUTHA: Otago Motors Ltd., 92 Clyde Street.
BLENHEIM: Terry Motors Ltd., Queen Street.
CHRISTCHURCH: Blackwell Motors Ltd., 333 Durham Street.
N.Z. Farmers' Co-op. Assn. Ltd., Motor Dept., Cashel St.
DUNEDIN: Cooke, Howlison Ltd., 59 Hanover Street.
Otago Motors Ltd., 462-482 Princes Street.
GERALDINE: Jas. E. Thomas Ltd., Talbot Street.
GREYMOUTH: Brown Walters & Co. Ltd., 161 Tainui Street.
Schaef's Ltd., 25-30 Herbert Street.
GORE: Gormack, Wilkes, Davidson (Gore) Ltd., Main Street.
A. Russell & Co. Ltd., Main & Traford Streets.
HINDS: Smallbone Bros. Ltd., Main South Road.
HOKITIKA: Brown Walters & Co. Ltd., 60 Tancred Street.
INVERCARGILL: Gormack, Wilkes, Davidson Ltd., 18-24 Yarrow Street.
A. Russell & Co. Ltd., Dee, Gala & Levan Streets.
LEESTON: N.Z. Farmers' Co-op. Assn. Ltd., Motor Dept., High Street.
MOTUEKA: Wright Stephenson & Co. Ltd., Motor Dept., High Street.
NELSON: Wright Stephenson & Co. Ltd., Motor Dept., 126 Trafalgar Street.
OAMARU: Otago Motors Ltd., 16 Coquet Street.
RANGIORA: N.Z. Farmers' Co-op. Assn. Ltd., Motor Dept., Percival Street.
TEMUKA: Jas. E. Thomas Ltd., Commerce Street.
TIMARU: Hervey Motors Ltd., 6 Sefton Street.
Horwell, Osborn, McBeath Ltd., 37 Sophia Street.
WAIMATE: C. M. Asher Ltd., High Street.
WESTPORT: Betts Motors Ltd., 185 Palmerston Street.

AUSTIN DISTRIBUTORS AND DEALERS

ALEXANDRA: Austin Motors (Otago) Ltd., Centennial Ave.
AMBERLEY: David Crozier Ltd.
ASHBURTON: Burnett's Motors Ltd.
BALCLUTHA: Wilson Elliott Ltd., Clyde Street.
CHRISTCHURCH: David Crozier Ltd., 49-59 Worcester St. (Distributors for Canterbury and Westland).
DUNEDIN: Austin Motors (Otago) Ltd., 557-575 Princes St. (Distributors for Otago).
GREYMOUTH: David Crozier Ltd.
GORE: P. H. Vickery Ltd., Main Street.
HAWARDEN: Service Garage (Hawarden) Ltd.
HOKITIKA: Thomas Bros. Ltd.
INVERCARGILL: P. H. Vickery Ltd., Dee and Leet Sts. (Distributors for Southland).
KAIAPOI: Bert Ashby.
LEESTON: Leeston Motor Co. Ltd.
LIMEHILLS: Centre Bush Garage.
MILLERS FLAT: J. A. Campbell Ltd.
OAMARU: Austin Motors (Otago) Ltd., 245 Thames Street.
QUEENSTOWN: Wakatipu Transport.
RANGIORA: David Crozier Ltd.
REEFTON: Reefton Motors Ltd.
TIMARU: Canterbury Farmers' Co-op. Assn. Ltd.
TOKANUI: Leith Bros.
WAIAU: David Crozier Ltd.
WAIKOUAITI: Waikouaiti Garage & Service Station, 128 Main Road.



The hotel makes the holiday

Plan your holiday around THC's southern resort hotels and you'll never forget the South Island. Friendly, comfortable hotels offering an exciting diversity of scenic and sporting attractions. Up-to-date amenities. Superb cuisine. Service that's smooth, attentive, thoughtful. Be our guest and enjoy the unequalled value in sheer pleasure a THC hotel holiday represents. Brochures available from the Sales Manager, T.H.C., P.O. Box 2840, Wellington.

Wanaka and Franz Josef, serving the Haast scenic route — Milford - The Hermitage — Te Anau — Eichardt's Hotel, Queenstown — Lake Pukaki Inn.

THC *Resort* HOTELS

TOURIST HOTEL CORPORATION OF NEW ZEALAND

SOUTHWAYS SERVICES

MAIN SOUTH ROAD, TEMPLETON **PHONE 497 266**

OPEN SEVEN DAYS

"A" GRADE MECHANICAL REPAIRS — LUBRICATION
PETROL — OIL — TYRES — BATTERIES — ACCESSORIES

CONFECTIONERY AND CIGARETTES.

101 PLACES OF INTEREST TO SEE

1. FAREWELL SPIT
2. ROCKVILLE LIMESTONE CAVES
3. GOLDEN BAY
4. WAIKOROPUPU SPRINGS
5. ANATOKI TAME EELS
6. KAITERITERI BEACH
7. MOTUEKA
8. NELSON
9. FRENCH PASS
10. PELOROUS SOUND
11. QUEEN CHARLOTTE SOUND
12. OUTWARD BOUND SCHOOL
13. GROVE TRACK
14. PICTON & SOUNDS
15. BLENHEIM
16. LAKE GRASSMERE - SALT WORKS
17. LEWIS PASS
18. CLARENCE RIVER
19. HOPE SADDLE
20. MARUIA SPRINGS
21. SEAL COLONY
22. HANMER SPRINGS
23. ARTHURS PASS NATIONAL PARK
24. ARTHURS PASS
25. LAKE LYNDON
26. WAIMAKARIRI RIVER
27. LAKE COLERIDGE
28. NEW BRIGHTON BEACH
29. CHRISTCHURCH
30. CHRISTCHURCH LYTTLETON TUNNEL
31. LINCOLN AGRICULTURE COLLEGE
32. LAKE ELLESMERE
33. AKAROA
34. ASHBURTON
35. PEEL FOREST
36. MOUNT COOK
37. ARAUHENA MAORI Pg 70.
38. CAROLINE BAY Pg 128.
39. TIMARU
40. CAVE PIONEER MEMORIAL CHURCH
41. LAKE BENMORE
42. LAKE WAITAKI HYDRO DAM
43. AVENMORE
44. WAITAKI RIVER
45. HILDERTHORPE 45 th PARALLEL
46. NASEBY OLD GOLD WORKINGS
47. CROWN RANGE
48. OAMARU
49. MOURAKI BOULDERS
50. ROXBURGH HYDRO DAM
51. HURIAWAY PENINSULAR MAORI PA
52. LANARCH CASTLE
53. DUNEDIN

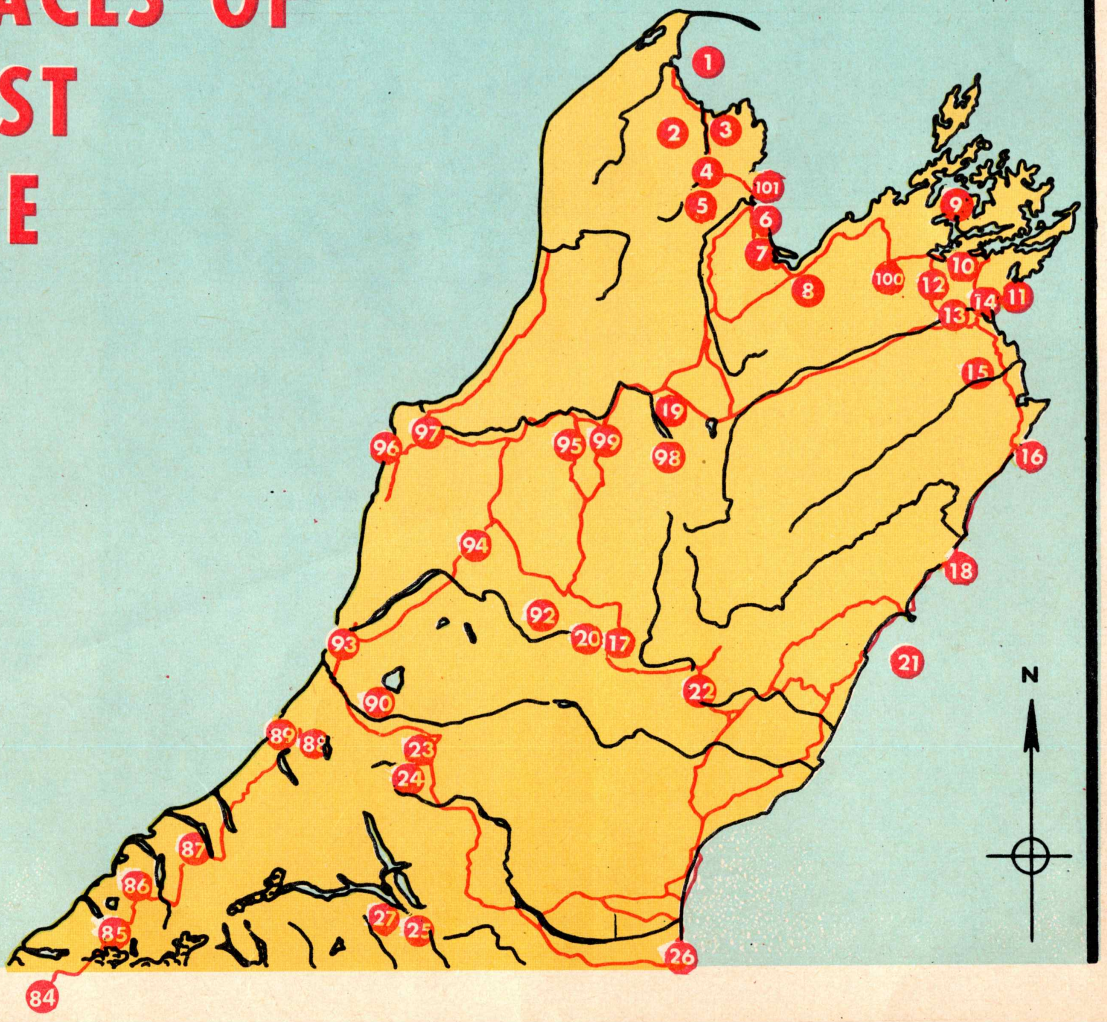

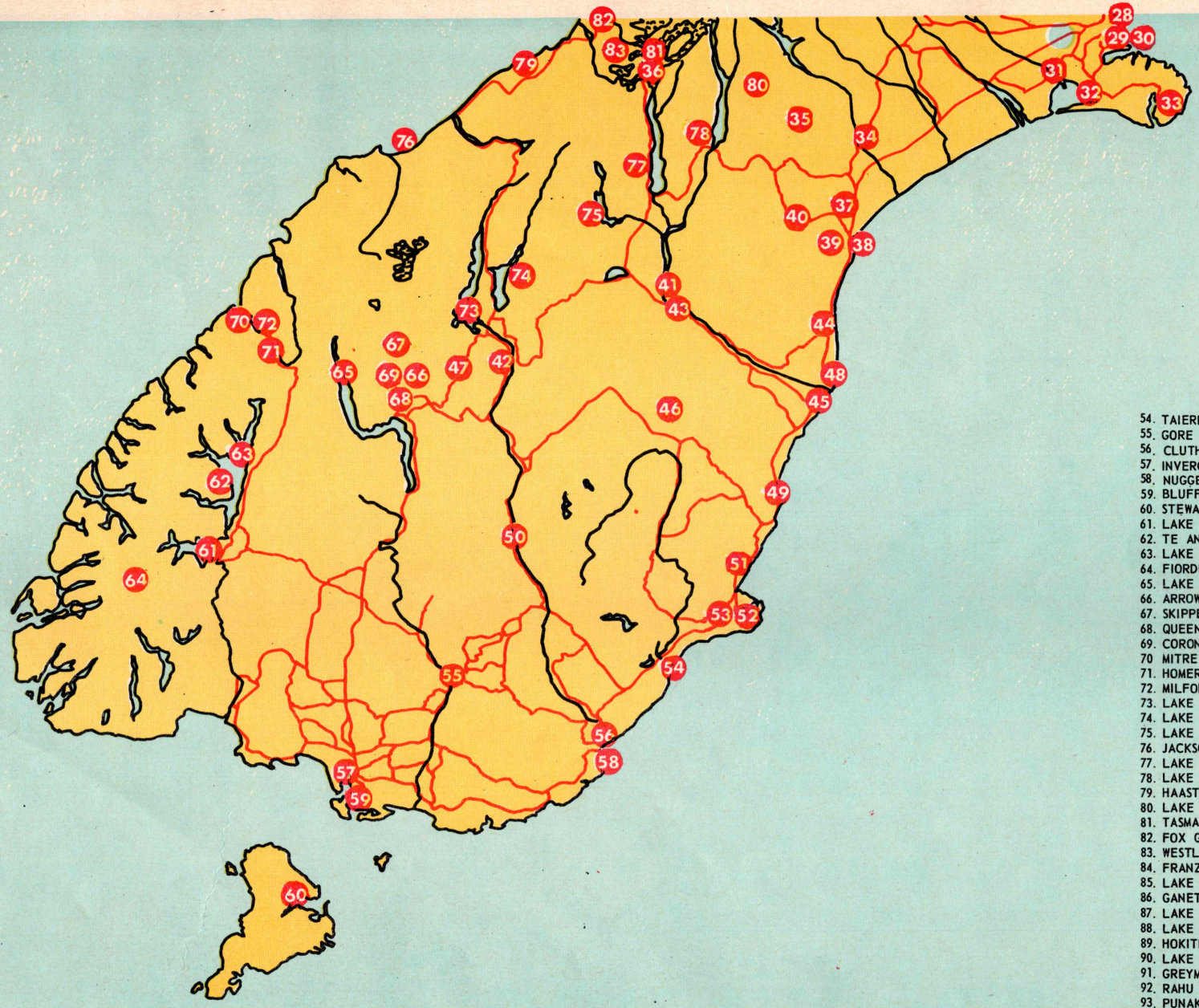

54. TAIERI RIVER MOUTH
55. GORE
56. CLUTHA RIVER
57. INVERCARGILL
58. NUGGETTS LIGHTHOUSE
59. BLUFF
60. STEWART ISLAND
61. LAKE MANAPOURI
62. TE ANAU CAVES & GLOWORMS
63. LAKE TE ANAU
64. FIORDLANDS NATIONAL PARK
65. LAKE WATIPU
66. ARROWTOWN
67. SKIPPERS
68. QUEENSTOWN
69. CORONET PEAK
70 MITRE PEAK
71. HOMER TUNNEL
72. MILFORD SOUND & TRACK
73. LAKE WANAKA
74. LAKE HAWEA
75. LAKE OHAU
76. JACKSON BAY
77. LAKE PUKAKI
78. LAKE ALEXANDRINA
79. HAAST SCENIC HIGHWAY
80. LAKE TEKAPO
81. TASMAN GLACIER
82. FOX GLACIER
83. WESTLAND SCENIC PARK
84. FRANZ JOSEPH GLACIER
85. LAKE MAPOURIKA
86. GANET SANCTUARY
87. LAKE IANTHE
88. LAKE KANIERE
89. HOKITIKA
90. LAKE BRUNNER
91. GREYMOUTH
92. RAHU SADDLE
93. PUNAKAIKI ROCKS
94. REEFTON
95. BULLER GORGE
96. CAPE FOULWIND
97. WESTPORT
98. LAKE ROTOROA
99. MAURIA FALLS
100. WHANGAMOA SADDLE
101. ABLE TASMAN NATIONAL PARK

FOR FURTHER INFORMATION AND DETAILS, CONSULT EDITORIAL — Pages 10 to 16

SOUTH ISLAND STATE HIGHWAYS

Watch out!

The other motorist may not have BONDON Brake Parts

Available from your nearest garage operator

Watch out!

The other motorist may not have BONDON Brake Parts

Available from your nearest garage operator

TRAVEL TIME MAP

HINTS ON TIMING A TRIP

These times are based on actual driving times for a driver who travels at 45 to 50 m.p.h. on open stretches of road; plus a safety factor of 5 to 10 minutes per hour for short refreshment stops or minor traffic delays.

Slow Drivers: These times also approximate the driving time – with no safety factor – for a driver who travels at about 40 m.p.h. on open stretches of road. Allow an extra 10 minutes per hour for safety.

Holiday Allowance: In heavy holiday or Sunday traffic, allow an extra 15 to 20 minutes on roads approaching the main centres.

Meals: Allow an extra hour for meals on long trips – say, over 5 hours.

Refreshments: Make a practice of stopping for a short cup of tea every couple of hours, at least, to combat fatigue.

Statistics supplied by N.Z. Government Transport Dept.

NORTH ISLAND MAP

SOUTH ISLAND KEY MAP

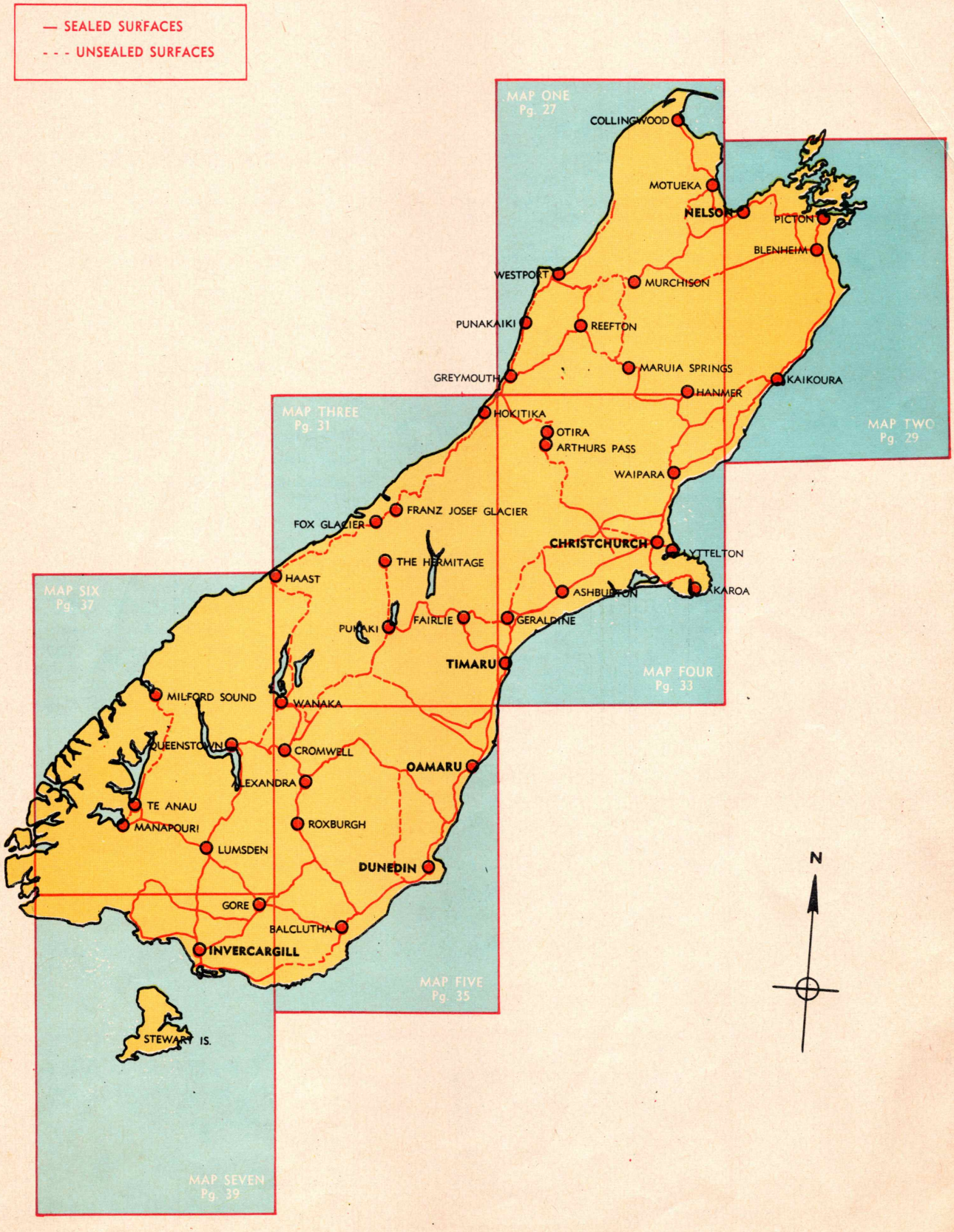

Sectional Map No. 1

1 GOLDEN SANDS MOTEL

Your Hosts: A. S. Rowling

THE MOTELS WITH THE MILLION-DOLLAR VIEW

- ☆ Ultra-modern Individual Units fully equipped
- ☆ Overlooking Kaiteri Beach — easy access
- ☆ Luxury Tourist Water Taxi for trips around Tasman Bay and National Park
- ☆ TV all units

WRITE FOR BROCHURE **Phone 754 M**

Kaiteriteri R.D.2 Motueka

2 JUNCTION HOTEL

MAIN ROAD TAKAKA PHONE 7

When in TAKAKA stay at Golden Bay's LEADING HOTEL. Comfortable ground floor bedrooms with hot and cold water. Garages are available for guest's cars and scenic and fishing trips can be arranged as required.

3 NOLSEN WINERY

Situated 16 miles from Nelson on the Motueka–Nelson Highway

Phone 5006 Richmond

WE INVITE YOU TO CALL AND INSPECT OUR PREMISES AND SAMPLE OUR WINES TWENTY DIFFERENT VARIETIES OF WINES, COCKTAILS, LIQUEURS ETC. TO CHOOSE FROM

Your Opportunity to buy Quality Wines at Wholesale Price

4 RIWAKA GARAGE AND SERVICE STATION LTD

CALTEX BORON

- ★ Seven Day Service
- ★ 24-hour Breakdown Service
- ★ Petrol, Oil and Tyres.
- ★ Full Mechanical Repairs
- ★ Lubrication and Batteries

A.A. BREAKDOWN SERVICE

Proprietor: J. S. Ferguson, Main Road, RIWAKA Phone 345

5 MURCHISON Motor Engineers Ltd

CALTEX GOODYEAR

- ☆ Seven-day Service
- ☆ 24-hour Breakdown Service
- ☆ Stockists of Hardware, Radio, TV, Cycles, etc.

and

MURCHISON RENTALS LTD

CALTEX BORON

- ☆ Fully furnished Motel Units — everything supplied except food
- ☆ Rental Vehicles for hire
- ☆ Excellent Hunting and Fishing area, also midway to all north points of South Island

6 MARUIA SPRINGS HOTEL

Fully Licensed Tourist Hotel



Delightfully situated for travellers' overnight stay.
Hot Springs and swimming pool
Ideal base for hunting, fishing, etc.
Full tarrif from 60s. PD.

HOT MINERAL POOLS
PUBLIC AND PRIVATE

Phone 540

7 MILNES MOTORS LTD.

Authorised A.A. Service Station

SPARES AND ACCESSORIES
ALL MECHANICAL REPAIRS
24-HOUR BREAKDOWN SERVICE — ANYWHERE
FULL B.P. SERVICE

BP

Phone 133, Hanmer

8 MASONIC HOTEL

Broadway REEFTON Phone 6

We can offer the tourist or holidaymaker clean, comfortable accommodation at reasonable rates

CASUAL MEALS FULLY LICENSED

Proprietor: LANCE AITKEN

9 J. G. MOSLEY

Main Road, Ikamatua Phone 885 Ahaura

- ☆ *GROCERIES*
- ☆ *VEGETABLES AND FRUIT*
- ☆ *CAMPER'S SUPPLIES*
- ☆ *STATIONERY*
- ☆ *ICE CREAM AND MILK SHAKES*

SEVEN-DAY SERVICE — EXTENDED HOURS

10 BIRCHFIELD TOURIST MOTELS

Your Hosts: T. D. and A. R. Birchfield

- ☆ SEVEN LUXURY UNITS
- ☆ ELECTRIC BLANKETS AND TV
- ☆ FILTERED SWIMMING POOL
- ☆ JET BOAT FOR HIRE
- ☆ GOLD PANNING



Omoto Road Phone 6884

11 SPIERS GARAGE

(A. J. McAA, Proprietor)

Phone 13 Murchison

- ★ Specialised Mobilubrication
- ★ Batteries
- ★ Tyres
- ★ Accessories
- ★ Mechanical Repairs

Mobil

Phone 13 for Taxi and Breakdown Service
Cnr WALLER AND FAIRFAX STREETS

SOUTH ISLAND MAP ONE

Sectional Map No. 2

1

PELOROUS BRIDGE TEAROOMS AND MOTOR CAMP

(Props. R. J. & C. A. Sharpe)

Open 7 days a week

★ New Cabin Accommodation and Camping Facilities
★ Swimming — Fishing — Shooting — Glow Worms
★ Conference Room available for meetings and social functions
★ New Nine-hole Golf Course

Halfway between Blenheim and Nelson Post Office

Post Office

Phone Post Office, Pelorus Bridge

2

"BAY SERVICES"

PRINCE, DAIMLER, PEUGEOT AGENTS

24-hour, 7-day Mobil Service : Retreads

Batteries : Full range motor accessories

Mobil

BREAKDOWN SERVICE

Phone 246S or M Kaikoura

3

THE "BELVEDERE"

West End Kaikoura (opp. Adelphi Hotel)

INTERFLORA WE TELEGRAPH FLOWERS

★ *OPEN 6 DAYS A WEEK* ★

Souvenirs — Interflora florists — fruiterer
fresh farm eggs — confectionery — garden
fresh vegetables **Phone 4403**

4

KAIKOURA PHARMACY

37 West End Phone 21

(THEO R. BELL, M.P.S.)

URGENT DISPENSARY **Phone 162 Kaikoura**

FULL STOCKS FILMS ☆ 24-HOUR DEVELOPING SERVICE ☆ SOUVENIRS ☆ GUIDES ☆ VIEWS GIFTS ☆ MAX FACTOR TOILET PREPARATIONS

Hours: 9–5.30; Saturdays and Holidays 11.30–12

5

GORDON FISHER LTD

Standard-Triumph Sales and Service

PETROL — OIL — LUBRICATION
ALL MECHANICAL REPAIRS — ACCESSORIES
— ELECTRONIC WHEEL BALANCING —

100% NEW ZEALAND OWNED EUROPA

A.A. 24-hour Breakdown Service

Phone 69, night 464 14 Brighton St.

OPEN SEVEN DAYS A WEEK

6

WAITANE MOTELS

Two comfortable units, each sleep 5. Directly opposite beach. Surfing, fishing, etc. All cooking conveniences. Fresh farm milk available. Five minutes to General store.

Proprietors: Mr and Mrs Bruce Jones

Phone 288 M Kaikoura

ROMANOS MOTEL

ROMANOS MOTEL

Hosts:
KEN & COLLEEN SMITH
welcome visitors to
WELLINGTON

☆ 17 luxury self-contained units
☆ Fully equipped kitchen
☆ Breakfast by arrangement

★ Telephone
★ TV
★ Carpark
★ Dining room

327 ADELAIDE ROAD **TELEPHONE 88-011**

SOUTH ISLAND MAP TWO

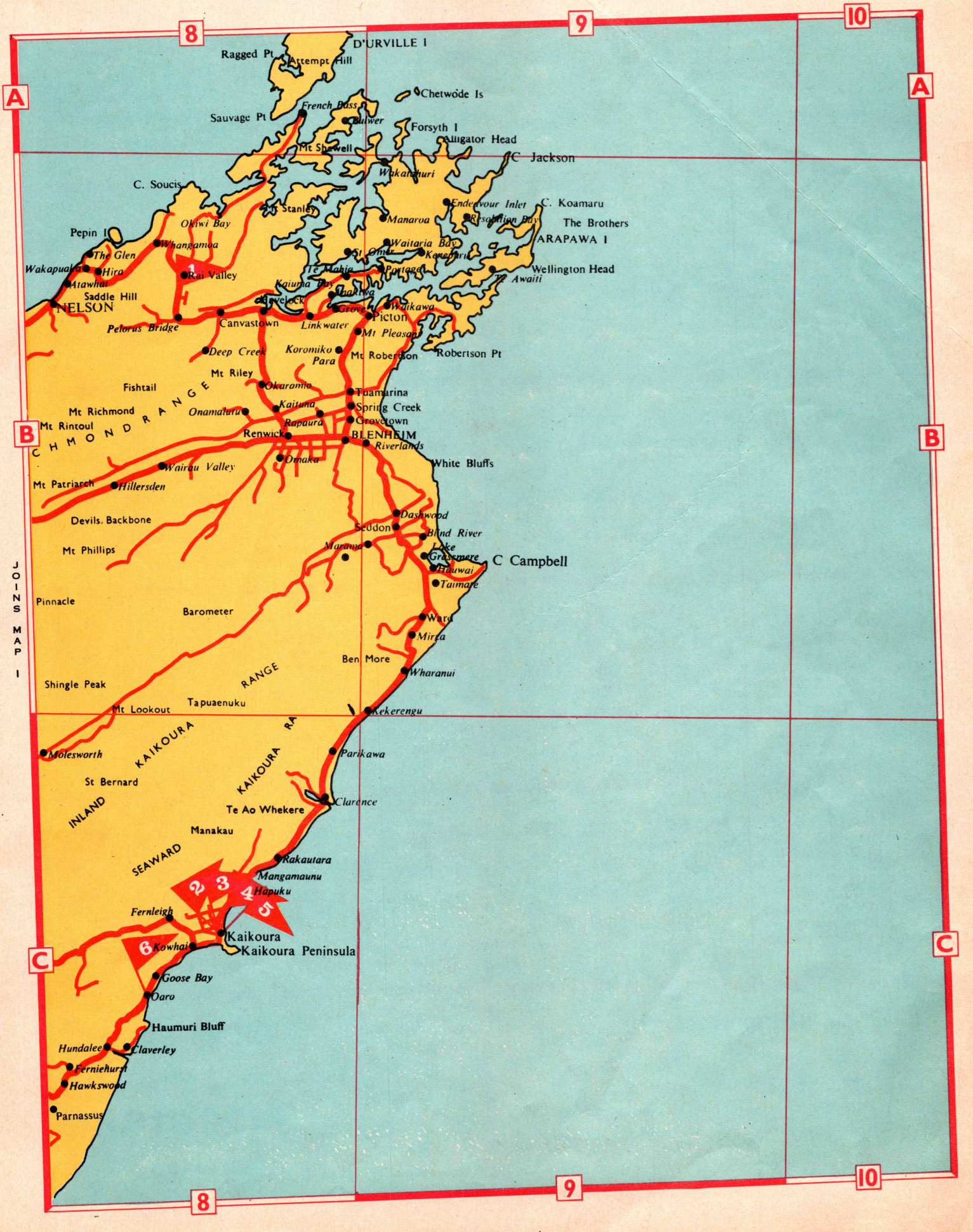

Sectional Map No. 3

1

THE GREYHOUND HOTEL

Proprietor: G. M. LINDSAY

Pleasantly situated on main road adjacent to Beach. The ideal base for your trip to the Glaciers.

★ COMFORTABLE ACCOMMODATION
★ EXCELLENT BEER, WINES AND SPIRITS
★ ENJOYABLE CUISINE

Phone 835 R **Hokitika**

2

CITY HOTEL & MOTEL

First class accommodation 75 miles to glaciers :: Easy reach to fishing and hunting Gold pan supplied for optimistic gold searchers :: Meals available for travellers :: Easy day's drive to Lake Wanaka, Christchurch, Nelson, Westport.
Cool Westland Beer on tap

Moorehouse Street **Phone 2 Ross**

3

HOTEL HARI HARI

Ideally situated 1¼ hours from world famous Franz Josef Glacier, the Hotel offers the tourist or sportsman first-class accommodation in centrally heated rooms.

- **Brown and Rainbow Trout in nearby rivers**
- **Chamois and Red Deer for the hunter**
- **Scenic Bush Walks and Drives**

During term of this publication additional accommodation will be erected

PHONE 675

4

WHATAROA MOTELS

DE LUXE UNITS ☆ FULLY FURNISHED, SELF-CONTAINED LUXURY FLATS SLEEPING 2 TO 6 PERSONS ☆ BABIES' COTS AVAILABLE

An ideal base to see Scenic Westland

13 MILES FROM N.Z.'s WHITE HERON SANCTUARY ☆ 20 MILES FROM FRANZ JOSEF GLACIER ☆ 35 MILES FROM FOX GLACIER ☆ THAR, CHAMOIS AND DEER HUNTING VICINITIES ☆ TROUT IN NEARBY STREAMS ☆ SEAL COLONY AT RIVER MOUTH

Phone 255 Whataroa, after hours 515

5

WHATAROA HOTEL

Comfortable accommodation and a pleasant stay is assured when visiting Whataroa

Arrangements made for scenic jet boat trips on the lakes and rivers

PHONE 385 FOR RESERVATIONS

6

ARNOLD & SONS MOTORS LTD

TRANSPORT OPERATORS AND GARAGE PROPRIETORS
24-HOUR BREAKDOWN SERVICE :: A.A. SERVICE STATION

Telephones: Garage 535, after hours 525 and 755
WHATAROA

7

ARNOLDS MOTORS (Fox Glacier) LTD

FOX GLACIER

- 24-hour Breakdown and Petrol Service
- A.A. Service Station
- Full range of accessories

Phone 23 Fox Glacier **Manager: Mr R. HOPE**

8

FRANZ JOSEF MOTOR CAMP LTD

THREE MILES FROM WORLD FAMOUS GLACIER

25 CABINS :: 6 COTTAGES :: CAMPING SITES :: BLANKETS AND LINEN AVAILABLE FOR HIRE :: AERIAL SCENIC FLIGHT BOOKINGS FOR VIEWS OF GLACIERS, LAKES, etc. :: NEW MOTELS BEING ERECTED DURING THIS PUBLICATION :: FULLY EQUIPPED STORE AND TEAROOMS

UNDER NEW MANAGEMENT:
Proprietors: Mr and Mrs H. A. DAVISON — YOUR HOSTS
Phone 2

9

NEVILLE HATWELL LTD

Your inspection is welcomed to see our range of colour slides on New Zealand.

Open 7 days a week

Greenstone, Paua and Gemstone Souvenirs our speciality : For all film and photographic services : Souvenirs of New Zealand and the glaciers

Phone 13 **Fox Glacier**

10

J. J. DOCKERTY & SONS

OPEN 7 DAYS

★ PETROL, OIL, TYRES
★ LUBRICATION AND ACCESSORIES
★ WORKSHOP SERVICES
★ PANEL BEATING, SPRAY PAINTING AND MOTOR BODY REPAIRS

42 Main Pleasant Point **Phone 84 day and night**

11

DRIVE SAFELY on Firestone

SOUTH ISLAND MAP THREE

Sectional Map No. 4

1



HANMER LODGE TOURIST HOTEL
HANMER SPRINGS

140 beds, central heating throughout. Skiing and snow sports, golf, fishing, deerstalking, tennis. Hot springs and heated swimming pool.

Full Tariff from 65/–

P. O. Box 10, Hanmer Springs
Telephone: Hanmer Springs 3

LODGE GARAGE
ALL GARAGE FACILITIES WITH BREAK-DOWN SERVICES

OPEN SEVEN DAYS A WEEK

CALTEX BORON

2

TERMINUS HOTEL
Comfortable country accommodation, offering the traveller an excellent stopping place overnight

Proprietor: I. A. (Snow) McKENZIE

WESTLAND ALE ON TAP

3

THE OTIRA GORGE TEAROOMS
Your host: JEFF HINDLE

- ★ MORNING AND AFTERNOON TEAS
- ★ MEALS AT ALL HOURS
- ★ B.P. SERVICE STATION
- ★ *SEVEN-DAY WEEK*
- ★ FULL TOILET FACILITIES AND BATH



4

MAC'S TEAROOMS, DARFIELD
Phone 115 Darfield 25 miles west of Christchurch

LIGHT MEALS :: REFRESHMENTS :: COMFORTABLE MODERN DINING ROOM — Hours 9 a.m. to 6 p.m.

— *ALSO* —

Films : Tobacco : Groceries : Ice cream : Iced soft drinks : Home-made steak pies : Confectionery

SEVEN-DAY SERVICE

Proprietors: A. A., S., and K. MACKAY

THE ONLY TEAROOMS BEFORE ARTHUR'S PASS

5

MIRACLE SERVICE STATION
Main North Road, Styx

OFFERING 7-DAY MOBIL SERVICE — 7.30 a.m. to 8 p.m.
Lubrication : Tyre service : Car washing and polishing : Large range of general spare parts : Batteries Tyres : Accessories, etc.

(Opposite Redwood Court Motel)

★ **Phone 527-399** for prompt attention ★

6

TEMUKA MOTEL
A HOME AWAY FROM HOME — QUIET, COSY AND COMFORTABLE

Completely self-contained — everything supplied except food

TEMUKA — The gateway to the Lake District.
Salmon — Trout — Shooting — Golf — Bowls

Your host: Marie and Dick Browne

Phone 393 **340 Main North Road**

7

BLACK TULIP ROADHOUSE
Motukarara, Banks Peninsula

OPEN SEVEN DAYS A WEEK FOR TEA AND COFFEE, LUNCHEONS, SOFT DRINKS.

Catering done for functions.

Phone 297-800 **After hours 517-881**

8



AKAROA — *PENINSULA VILLAGE OF OLD-WORLD CHARM*

"BELL BIRD RETREAT" MOTEL
HONEYMOONERS — FAMILY — HOLIDAY MAKERS

This motel is truly private exclusive luxury amid lovely trees and native shrubs. Suited to winter or summer holidays. Everything supplied. All linen, blankets, cutlery, etc. Two bedrooms, large lounge, TV, radiogram

Rental £3 per day

Write or phone 35-382, Mrs Mullan, 44 Huxley Street, Christchurch

TOURISTS TO AKAROA

9

JEANNIES COFFEE HOUSE
RUE JOLIE, AKAROA

(Jeannies Coffee House is a delightful spot for tourists
It is a restored historical, mayoral home)

Smorgabord lunches :: Family meals :: Quality home-made pasties, cakes, etc. :: Souvenir Gemstone Jewellery and Pottery for sale

10

AKAROA LICENSED HOTEL
FOR FRIENDLY SERVICE

Within few yards delightful beach. First class accommodation available. Families welcome. Tariff £2 5s. per day D.B.B. Also available £1 17s. 6d. Casual meals. Children under 10 years half rates

For reservations phone Akaroa 9

SOUTH ISLAND MAP FOUR

Sectional Map No. 5

1

No Parking Problems And Free Deliveries from

SULLIVAN'S
Waimate Stores Ltd.
Cnr. SHEARMAN STREET & MILL ROAD

Open Seven Days a Week

Phone 7033

Bread Vendor, Grocery, Dairy, General Supplies.
Sixpence in the £ Discount on all Cash Purchases.

2

SAVOY TEAROOMS
BAKERS and PASTRYCOOKS

HOT LUNCHES — MORNING and AFTERNOON TEAS
TAKEAWAYS — ALL TRAVELLERS WELCOME
CATERING A SPECIALTY

QUEEN STREET, WAIMATE **Phone 7147**

3

RANFURLY HOTEL
Manager: Mr. D. Griffin.



- ★ Centrally heated
- ★ Situated in Sunny Central Otago
- ★ Ice Skating in Season
- ★ Hot and Cold Water in Rooms

Phone 36 **P.O. Box 36**

4

ALEX SMITH & CO. (1936) LTD.
Agents for Humber, Plymouth, Commer, De Soto Trucks and David Brown Tractors.

Authorised A.A. Road Service, Full Mechanical Repair Service.

Phone Service Station 2 **Workshop 8** **P.O. Box 16**

COLLINGS MOTORS LTD. L.M.V.D.
PALMERSTON

Next Door Waihemo Lodge
"Round the Clock Service"

Authorised Dealers HUMBER, HILLMAN, CHRYSLER, DODGE

DAVID BROWN TRACTORS Sales and Service

Clean Restrooms

100% NEW ZEALAND OWNED
EUROPA

Full Europa Lube Service

We Sell and Recommend FIRESTONE TYRES

AIHEMO LODGE HOTEL
MAIN HIGHWAY

nsed — A La Carte Restaurant

Bedrooms fully serviced

one 201 Palmerston

OAMARU LICENSING TRUST

7

WAITATI AUTO SERVICES LTD.
J. C. MOSLEY, MANAGER

- ★ Open for all Motoring Requirements 7 DAYS A WEEK
- ★ PROMPT SHELL SERVICE

SHELL

'Phone 741

D MOTORS LTD.
LD **Phone 33-218**

cessories

EAR

9

MILTON MOTORS LTD.



"A" Grade Mechanical Repairs

AUTHORISED FORD DEALERS

Phone 8043 **Box 31**

Open 7 Days a Week —
Breakdown Phone 8591.

RS LTD.
ROAD

d Chrysler Valiant

— Spares

534 or 705.

11

ROSIE-GRAE REFRESHMENTS LTD.
Morning and Afternoon Teas and Light Luncheons.

Hot Soups and Toast — Hot Pies — Grocery Lines and Frozen Foods — Cigarettes — Confectionery — Milkshakes.

Phone Open 7 Days a Week.

Bread — Milk — Cream — Periodicals.

Caterers for 21st and other Social Functions.

SOUTH ISLAND MAP FIVE

JOINS MAP 3

Sectional Map No. 6

1 BEN CAIRN MOTELS

Your Hosts:
Mary and Bruce Watt

Three fully furnished, 2-bedroom family units :: Everything supplied except food :: Billiard and games room attached :: Delightful homely atmosphere :: TV viewing available.

Mokonui Street **P.O. Box 118, Phone 102**

2 FOUR SEASONS RESTAURANT

Situated on Main Milford Highway — Half mile from Te Anau Post Office

CLEAN REST ROOMS ☆ OPEN FOR BREAKFAST 7 a.m. ☆ THREE-COURSE EVENING MEALS ☆ LIGHT LUNCHEONS ☆ MORNING AND AFTERNOON TEAS OR COFFEE ☆ GRILLS OUR SPECIALITY ☆ HOME-MADE PIES ☆

Mahenga Street **Phone 101**

3 ARROWTOWN MUNICIPAL CAMPING GROUND

THIS CAMP NOW HAS TO OFFER — A modern block of amenities (with all conveniences), 5 cabins which sleep 2 to 3 persons, 30 caravan points. The camping ground is within a few minutes' walk from the centre of the township. The camp is also handy to an excellent bowling green, swimming baths, golf links and an ice skating rink in winter months.
Arrowtown is only the same distance as Queenstown from the Coronet Peak Ski Field.

MAKE ARROWTOWN MUNICIPAL CAMPING GROUND YOUR VENUE FOR YOUR NEXT CAMPING HOLIDAY

4 CENTRAL HOTEL
ARROWTOWN

Your Hosts: ESME and GEOFF RAMSHAW

COMFORTABLE COUNTRY ACCOMMODATION — HOME-COOKED MEALS — ELECTRIC BLANKETS — CASUAL MEALS CATERED FOR 7 MILES FROM CORONET PEAK SKI FIELDS — 13 MILES FROM QUEENSTOWN — COOL BEER ON TAP

P.O. Box 18 **Buckingham Street** **Phone 745**

5 WESTWAY SERVICES LTD

Proprietor: BILL KINGAN, L.M.V.D.

Mobil

Seven-day MOBIL Service — Petrol — Oil Tyres — Lubrication — W.O.F.

LARGE RANGE OF SPARES AND ACCESSORIES ● REPAIRS ● PANEL BEATING ● WELDING ● RENTAL CARS ● BREAKDOWN SERVICE ● CLEAN REST ROOMS ● CIGARETTES & CONFECTIONERY

Phone 41 Lumsden, after hours 133 DIANA STREET, LUMSDEN

6 DRIVE SAFELY on Firestone



QUIT STALLING *Fill up with New*

HIGH ENERGY

Mobil Tetramel®

®Mobil Oil New Zealand Limited, Registered Users

SOUTH ISLAND MAP SIX

THE DOMINION MOTORS LTD. DEALERSHIPS

ALEXANDRA: City Motor Service Ltd., Tarbert Street.
ASHBURTON: Drummond & Etheridge Ltd., 68 Tancred St.
BALCLUTHA: City Motors (Balclutha) Ltd., Elizabeth Street.
CHEVIOT: The Cheviot Motor Co. Ltd., Rolleston Street.
CHRISTCHURCH: Dominion Motors Ltd., 150 Armagh Street.
CULVERDEN: Mockett's Motors Ltd., Main Road.
DUNEDIN: City Motor Services Ltd., 498-506 Princes Street.
GORE: Watts & Grieve Ltd., 93-95 Esk Street.
GREYMOUTH: West Coast Motors (S.I.) Ltd., Whall Street.
INVERCARGILL: Watts & Grieve Ltd., 93-95 Esk Street.
KAIKOURA: Beach Road Garage Ltd., Beach Road.
GERALDINE: Morrison Bros. Ltd., Talbot Street.
LEESTON: Harley Motors Ltd., High Street.
OAMARU: G. T. Gillies Ltd., 184-192 Thames Street.
RANGIORA: Stan Lugg Ltd., 165 Victoria Street.
ROSS: Ross Motors Ltd., Moorhouse Street.
TAPANUI: Wylie's Garage Ltd., Main Street.
WESTPORT: E. T. Lockington Ltd., Palmerston Street.
WINTON: Watts & Grieve Ltd., Main Street.

AUTHORISED ROOTES GROUP DEALERS

	Telephone
ALEXANDRA: Dalgety & N.Z. Loan Ltd.	8715
ASHBURTON: Autolines Ashburton Ltd., Tancred St.	5084
Sid Osborne & Sons Ltd., Tancred Street	5673
BALCLUTHA: Clutha Motors Ltd., Clyde Street	777
BLENHEIM: C. E. Saunders Ltd.	1652
CHRISTCHURCH: Haines Motors Ltd., cnr. Manchester & Gloucester Streets	62384
A. R. Mackay Ltd., cnr. Tuam & Durham Sts.	40129
W. A. McLaren & Coy. Ltd., 108 St. Asaph Street	62373
CROMWELL: Dalgety & N.Z. Loan Ltd.	24
DUNEDIN: Angus Motors Ltd., 471 Princes Street	79135
Gardner Motors Ltd., 229 Moray Place	76815
J. R. Day Ltd., cnr. Cumberland & Gordon Sts.	76790
GORE: Motor Sales & Service, Irk Street	7418
Wright Stephenson & Coy. Ltd.	7119
GREYMOUTH: Haines Motors Ltd., Tainui Street	7172
INVERCARGILL: Hart Motors Ltd., Dee & Yarrow Sts.	4107
V.T.R. Motors Ltd., cnr. Dee and Leets Streets	3159
MILTON: Leckies Motors (Milton) Ltd.	82
MOTUEKA: Motueka Motors Ltd., High Street	105
NELSON: Montgomery's Grge. Ltd., Hardy & Bridge Sts.	6086
OAMARU: Richards Motors Ltd., 4 Severn Street	37867
Dalgety & N.Z. Loan Ltd., (D.B. Tractors Only)	48650
OHAI: Ohai Motors & Service Station Ltd.	807
PALMERSTON: Collings Motors Ltd.	31 M
RANFURLY: Alex Smith & Coy. (1936) Ltd.	2
TAKAKA: Takaka Service Station Ltd.	74 R
TIMARU: Hepburn & Sides Ltd., 21 Barnard Street	3166
WESTPORT: Skinner Motors Ltd., Palmerston Street	8295

GENERAL MOTORS NEW ZEALAND LTD.

ALEXANDRA: Otago Motors Ltd., Limerick Street.
ASHBURTON: Smallbone Bros. Ltd., 144 Burnett St.
BALCLUTHA: Otago Motors Ltd., 92 Clyde Street.
BLENHEIM: Terry Motors Ltd., Queen Street.
CHRISTCHURCH: Blackwell Motors Ltd., 333 Durham Street.
N.Z. Farmers' Co-op. Assn. Ltd., Motor Dept., Cashel St.
DUNEDIN: Cooke, Howlison Ltd., 59 Hanover Street.
Otago Motors Ltd., 462-482 Princes Street.
GERALDINE: Jas. E. Thomas Ltd., Talbot Street.
GREYMOUTH: Brown Walters & Co. Ltd., 161 Tainui Street.
Schaef's Ltd., 25-30 Herbert Street.
GORE: Gormack, Wilkes, Davidson (Gore) Ltd., Main Street.
A. Russell & Co. Ltd., Main & Traford Streets.
HINDS: Smallbone Bros. Ltd., Main South Road.
HOKITIKA: Brown Walters & Co. Ltd., 60 Tancred Street.
INVERCARGILL: Gormack, Wilkes, Davidson Ltd., 18-24 Yarrow Street.
A. Russell & Co. Ltd., Dee, Gala & Levan Streets.
LEESTON: N.Z. Farmers' Co-op. Assn. Ltd., Motor Dept., High Street.
MOTUEKA: Wright Stephenson & Co. Ltd., Motor Dept., High Street.
NELSON: Wright Stephenson & Co. Ltd., Motor Dept., 126 Trafalgar Street.
OAMARU: Otago Motors Ltd., 16 Coquet Street.
RANGIORA: N.Z. Farmers' Co-op. Assn. Ltd., Motor Dept., Percival Street.
TEMUKA: Jas. E. Thomas Ltd., Commerce Street.
TIMARU: Hervey Motors Ltd., 6 Sefton Street.
Horwell, Osborn, McBeath Ltd., 37 Sophia Street.
WAIMATE: C. M. Asher Ltd., High Street.
WESTPORT: Betts Motors Ltd., 185 Palmerston Street.

AUSTIN DISTRIBUTORS AND DEALERS

ALEXANDRA: Austin Motors (Otago) Ltd., Centennial Ave.
AMBERLEY: David Crozier Ltd.
ASHBURTON: Burnett's Motors Ltd.
BALCLUTHA: Wilson Elliott Ltd., Clyde Street.
CHRISTCHURCH: David Crozier Ltd., 49-59 Worcester St. (Distributors for Canterbury and Westland).
DUNEDIN: Austin Motors (Otago) Ltd., 557-575 Princes St. (Distributors for Otago).
GREYMOUTH: David Crozier Ltd.
GORE: P. H. Vickery Ltd., Main Street.
HAWARDEN: Service Garage (Hawarden) Ltd.
HOKITIKA: Thomas Bros. Ltd.
INVERCARGILL: P. H. Vickery Ltd., Dee and Leet Sts. (Distributors for Southland).
KAIAPOI: Bert Ashby.
LEESTON: Leeston Motor Co. Ltd.
LIMEHILLS: Centre Bush Garage.
MILLERS FLAT: J. A. Campbell Ltd.
OAMARU: Austin Motors (Otago) Ltd., 245 Thames Street.
QUEENSTOWN: Wakatipu Transport.
RANGIORA: David Crozier Ltd.
REEFTON: Reefton Motors Ltd.
TIMARU: Canterbury Farmers' Co-op. Assn. Ltd.
TOKANUI: Leith Bros.
WAIAU: David Crozier Ltd.
WAIKOUAITI: Waikouaiti Garage & Service Station, 128 Main Road.

SOUTH ISLAND MAP SEVEN

JOINS MAP 6

Telephone
88-099

T. R. TAYLOR LIMITED

Licensed Motor Vehicle Dealers

Factory Distributors in Southland and Otago for:

STANDARD TRIUMPH

Cars and Commercial Vehicles

Dee and Gala Streets, INVERCARGILL

P.O. Box 318
Telegrams:
"Speedwagon"

Dunedin Branch:
629 Princes Street
Phone 88-790

Alexandra Branch:
Tarbet Street
Phone 8104

1

CORONATION PARK MOTEL AND HOLIDAY CAMP LTD.

Proprietors in Residence: Mr. and Mrs. D. and M. Lane

Right on Main South Road

★ CABINS ★ CAMP SITES ★ ELECTRIC POINTS ★ CARAVAN POINTS

Including

Laundry ★ Kitchens ★ Showers ★ Electric Shaving

Write 188 East Street, Ashburton. 2 Minutes from Major Shopping Area. Phone 6603

PRESIDENT'S RE-STATEMENT OF POLICY FOR CONFERENCE

1. **SIPA'S OBJECTS** are as follows:

   TO HIGHLIGHT the outstanding scenic attractions of the South Island and encourage more people to come and see them.

   TO PROMOTE better travel facilities for visitors and, incidentally, for New Zealanders.

   TO ATTRACT new industries to the South Island.

   TO PRESS for improved shipping and air services from overseas.

   TO FIGHT the drift of population to the North.

   TO ADVANCE South Island interests of every kind in every field.

   TO SUPPORT every worthwhile cause for the good of the South Island.

2. **SIPA'S MEMBERSHIP:**

   Is not confined to a group of enthusiasts only but comprises leading business firms, travel agents, hotel associations and licensing trusts, airlines and shipping companies and many connected with the travel industry. In addition SIPA is strongly supported by the South Island Local Bodies Association and the majority of South Island local authorities.

3. **SIPA'S EXECUTIVE COUNCIL:**

   Includes representation from all parts of the South Island and each province has its representatives, elected at the Annual Conference in accordance with the Association's Rules.
   South Island Members of Parliament and Public Relations Officers are invited to attend meetings of the Executive Council and many do so.

4. **SIPA'S ASSOCIATES:**

   SIPA works closely in association with organizations such as the Tourist and Publicity Department, Tourist Hotel Corporation, N.Z. Travel and Holidays Association, and is a member of the Pacific Area Travel Association and of the Australian Federation of Travel Agents.

5. **SIPA'S ANNUAL CONFERENCE:**

   Is well attended by individual members, representatives of member business firms and organisations and by South Island Local Body representatives. The Conference is an important occasion, enabling an exchange of views on a wide range of matters introduced by way of Remit or arising from the Annual Report.

ASHBURTON

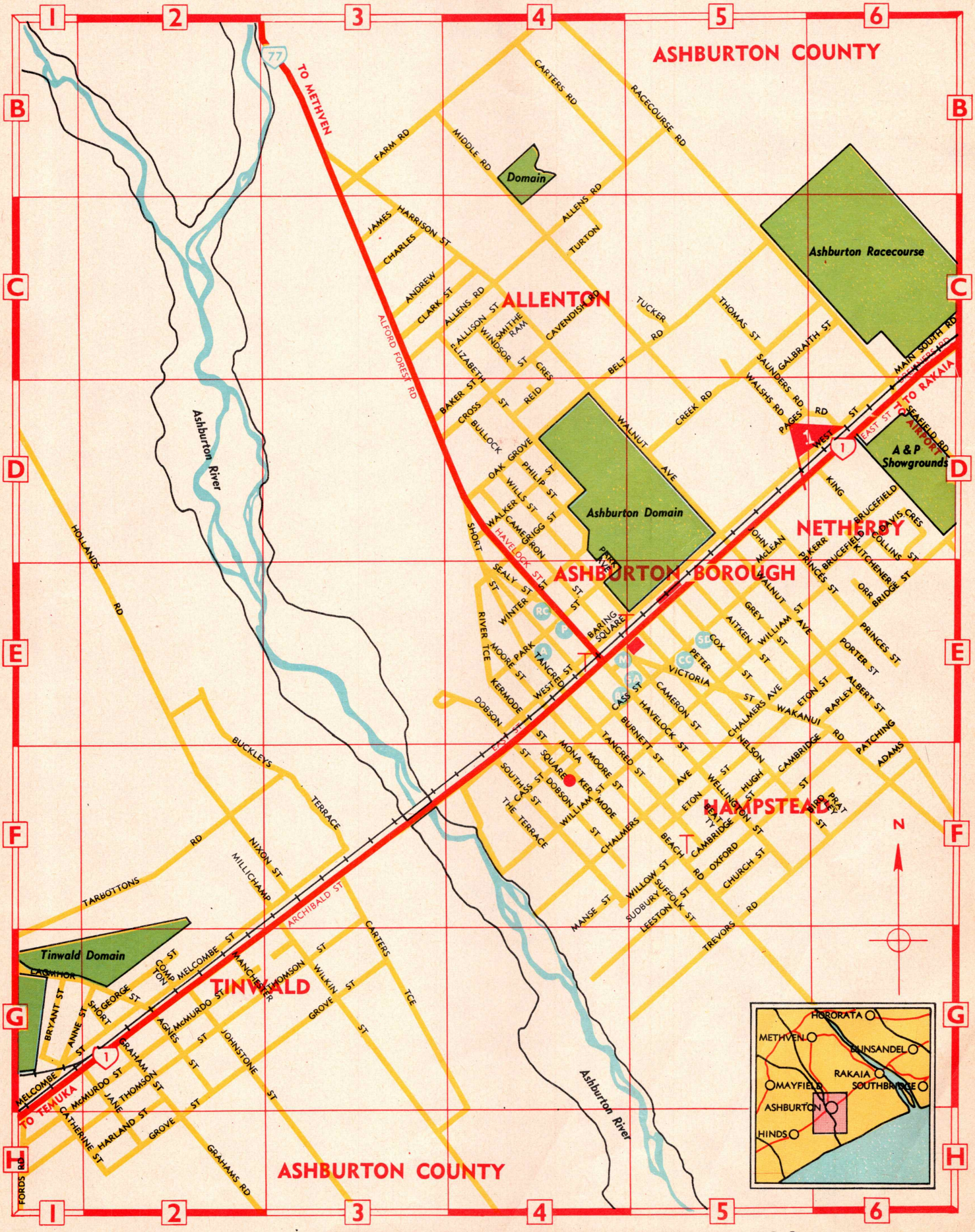

MAIN HIGHWAYS — FURTHER ABBREVIATIONS SEE INDEX PG 3

1

LAKE BENMORE TOURIST CO.

OBSERVATION POINT, BENMORE DAM.

Refreshments, Tea and Coffee Tray Service, Milk Shakes, Soft Drinks, Ice Creams, very extensive range of Films, Slides, Post Cards, Souvenirs, etc. Fishing Licenses and Equipment, Local information.

District agents and contacts for Local Acclimatisation Society, Local Rod and Gun Club, Local Boat Club Boat Launching, Water-Skiing and Marine Refuelling Facilities, Local Marine Radio Base, Hamilton Marine TURBO-CRAFT, Marlborough Marine Supplies, Marine Insurance, etc.

Scenic and charter launch trips. FALCON Turbo Jet Launch. Eleven seater Jet. Trips from 7/6.

General Travel Information, Open all day — Every day.

Address:— C/o Post Office, Otematata, North Otago. Phone 28 Otematata

Visit Beautiful Lake Ohau — One of New Zealand's Scenic Gems

Stay at Friendly

2

LAKE OHAU LODGE

(The Bar with the best view in N.Z.)

Tourist Licensed

Comfortable, centrally heated accommodation for 60 guests. Tariff (all inclusive) 45/– per day. All rooms with H. and C. Trout Fishing, Water Skiing, Tramping, Scenic Walks, Boats and Horses For Hire.

Write Lake Ohau Lodge, Lake Ohau, South Canterbury or Phone Bureau, Lake Ohau.

FUN IN THE SNOW — SKI

3

LAKE OHAU

1st July to 30th September

★ Extensive and varied slopes. ★ 3 Rope Tows. ★ Excellent beginner's slope. ★ Instructor in attendance. ★ Luncheon chalet — refreshments available. ★ Transport from Lake Ohau Lodge to Ski field $1.00 — 10/– per day ★ Tow Fees $1.00 — 10/- per day. ★ Hire Equipment available.

4

DOUG WILSON LIMITED

Open 5½ Days and Public Holidays

- ★ General Motor Repairs
- ★ Tyres, Retreads and Batteries
- ★ Motor Accessories
- ★ Warrant of Fitness
- ★ Lighting Kerosene and White Spirits

MAIN ROAD **Phone 347**

5

KUROW MOTOR CAMP

MOTEL . . . CABINS . . . CARAVAN POINTS

Situated on State Highway 83 on the western side of Kurow Township.

Full Shopping Services, Travellers' Facilities and 7 Day Garage Services. Enjoy Benmore, Aviemore and the Fishing and plan to stay at Kurow. THE ONLY FULLY SERVICED CAMP IN THE WAITAKI VALLEY.

For Bookings contact: A. J. Nicol, Phone 81 or 147,

P.O. Box 87, Kurow.

6



OMARAMA STORE

W. H. BRENSSELL

★ GROCERIES — ★ FROZEN FOODS

★ HARDWARE

★ GENERAL MERCHANTS

★ POST OFFICE

Phone 795 **OMARAMA**

7

Rimuwhare RESTAURANT

FAIRLIE

★ Smorgesbord Luncheon

★ Devonshire Cream Teas

Your Hostess:
Mrs. Westaway. **Phone 165**

8

FAIRLIE MOTOR CAMPS

Situated Main Road from Geraldine. 200 Yards from Fairlie Township.

- 7 Cabins.
- 40 Caravan and Camp Sites.
- Electric Points — Hot and Cold Showers. All amenities provided.

Vicinity — Ice-Skating, Ski-ing, Golf, Bowls, Fishing and Hunting, etc.

Caretaker
Regent Street **Phone 293**

BLENHEIM

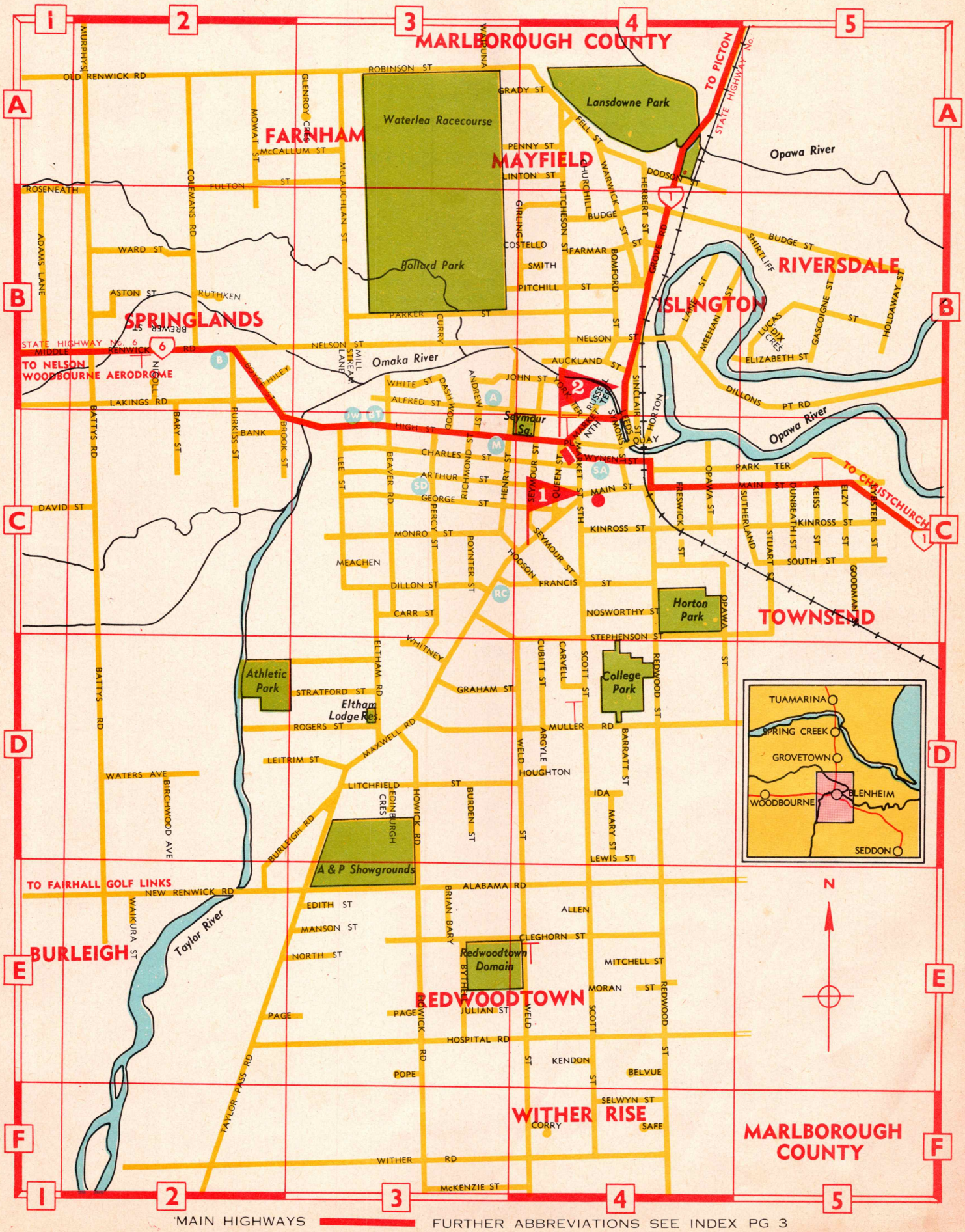
MARLBOROUGH COUNTY
FARNHAM
MAYFIELD
SPRINGLANDS
ISLINGTON
RIVERSDALE
TOWNSEND
BURLEIGH
REDWOODTOWN
WITHER RISE
MARLBOROUGH COUNTY
Waterlea Racecourse
Lansdowne Park
Bollard Park
Seymour Sq.
Horton Park
College Park
Athletic Park
Eltham Lodge Res.
A & P Showgrounds
Redwoodtown Domain
Opawa River
Omaka River
Taylor River
TO PICTON
STATE HIGHWAY No. 1
STATE HIGHWAY No. 6
TO NELSON
WOODBOURNE AERODROME
TO CHRISTCHURCH
TO FAIRHALL GOLF LINKS
OLD RENWICK RD
ROBINSON ST
GRADY ST
PENNY ST
LINTON ST
DODSON ST
BUDGE ST
FULTON ST
ROSENEATH
WARD ST
ASTON ST
RUTHKEN
PARKER ST
NELSON ST
AUCKLAND ST
ELIZABETH ST
DILLONS PT RD
LAKINGS RD
HIGH ST
CHARLES ST
ARTHUR ST
GEORGE ST
MAIN ST
KINROSS ST
SOUTH ST
PARK TER
DAVID ST
MONRO ST
MEACHEN
DILLON ST
FRANCIS ST
CARR ST
NOSWORTHY ST
STEPHENSON ST
WHITNEY
STRATFORD ST
GRAHAM ST
ROGERS ST
MULLER RD
LEITRIM ST
WATERS AVE
LITCHFIELD ST
IDA
LEWIS ST
NEW RENWICK RD
ALABAMA RD
EDITH ST
ALLEN
MANSON ST
CLEGHORN ST
NORTH ST
MITCHELL ST
MORAN ST
PAGE
JULIAN ST
HOSPITAL RD
KENDON
POPE
BELVUE
SELWYN ST
CORRY
SAFE
WITHER RD
McKENZIE ST
TUAMARINA
SPRING CREEK
GROVETOWN
WOODBOURNE
BLENHEIM
SEDDON
N
MAIN HIGHWAYS
FURTHER ABBREVIATIONS SEE INDEX PG 3

Christchurch Key Map

1

FLETCHER, HUMPHREYS & CO. LTD.
904-908 Colombo Street, Christchurch. **Phone 60-085**

2

KENDAL LODGE

TOURIST FLATS

A warm welcome is extended to tourists, travellers and holidaymakers to stay at our luxury units. Ideally situated one mile from the International Airport and 100 yards from Licensed Hotel. Casual meals. Each unit has two twin bedded rooms with a sleeper-divan in living room. T.V. ★ Peaceful ★ Comfortable ★ Convenient.

RESIDENT MANAGER

105 ROYDVALE AVENUE **Phone 516-272**



3

HIGHWAY LODGE

Hosts: K. & L. Scarlett

121 PAPANUI ROAD, CHRISTCHURCH **Phone 555-418**

T.V. Lounge — Hot and Cold Water in all Rooms — Bus at Gate — Car Park — Three Minutes from Square — Tariff £1/10/– — Evening Meal on Request.

4

THE WELCOME INN

Open 101 hours per Week

★ Small Cakes ★ Sweets ★ Milkshakes ★ Ice Creams
★ Cigarettes ★ Sandwiches ★ Pies and Savouries
(No extra charge week-ends).

Hot Meals — Chicken, Oysters, Sausages, Fish and Chips to take away, Hamburgers.
WELCOME TO A TASTY HOT SNACK AT ALMOST ANY HOUR

22 North Road Proprietor: John Mathews

"We have always plenty of spare bread"

5

CHRISTCHURCH LUXURY MOTEL

16 PAGES RD., LINWOOD (Half-way to New Brighton)
Telephone 896-971

★ Superior Accommodation ★ Luxurious Living

EVERYTHING SUPPLIED. Television — Telephone — Heating and Firing — Refrigerator (except Food) — Carports. Equipped for Comfort and Complete Privacy. £3/10/– nightly for 2; £1 for each additional adult; Children 10/– per night. Weekly by arrangement. Children Welcome.

Hosts: Charlie and Mary Edwards

6

MONK & PERYER

464 FERRY ROAD

Petrol — Oil — Lubrication
Full repair service available
Courteous 7 day service

7

COSY NOOK DAIRY

Open Seven Days a Week

Buy your Week-end Groceries,

Hot Pies, Milk Shakes, Magazines

Situated on Main North Rd., BELFAST

Phone 8451 Belfast. Prop.: Mrs. N. J. Howe

8

ACME LUXURY MOTELS

(With Private Swimming Pool)

188 UNION ST., NEW BRIGHTON, CHCH.
Phone 887-160

Within a stone's throw of one of the safest beaches in New Zealand. Sleep up to six per unit. Private 'phone, T.V., Wall to Wall Carpet. Separate Children's Playground (Swings, Slides, Trampoline).

TARIFF: From £3 per day for two persons. 15/– each per additional adult. 7/6 each child.

CHRISTCHURCH MAP THREE

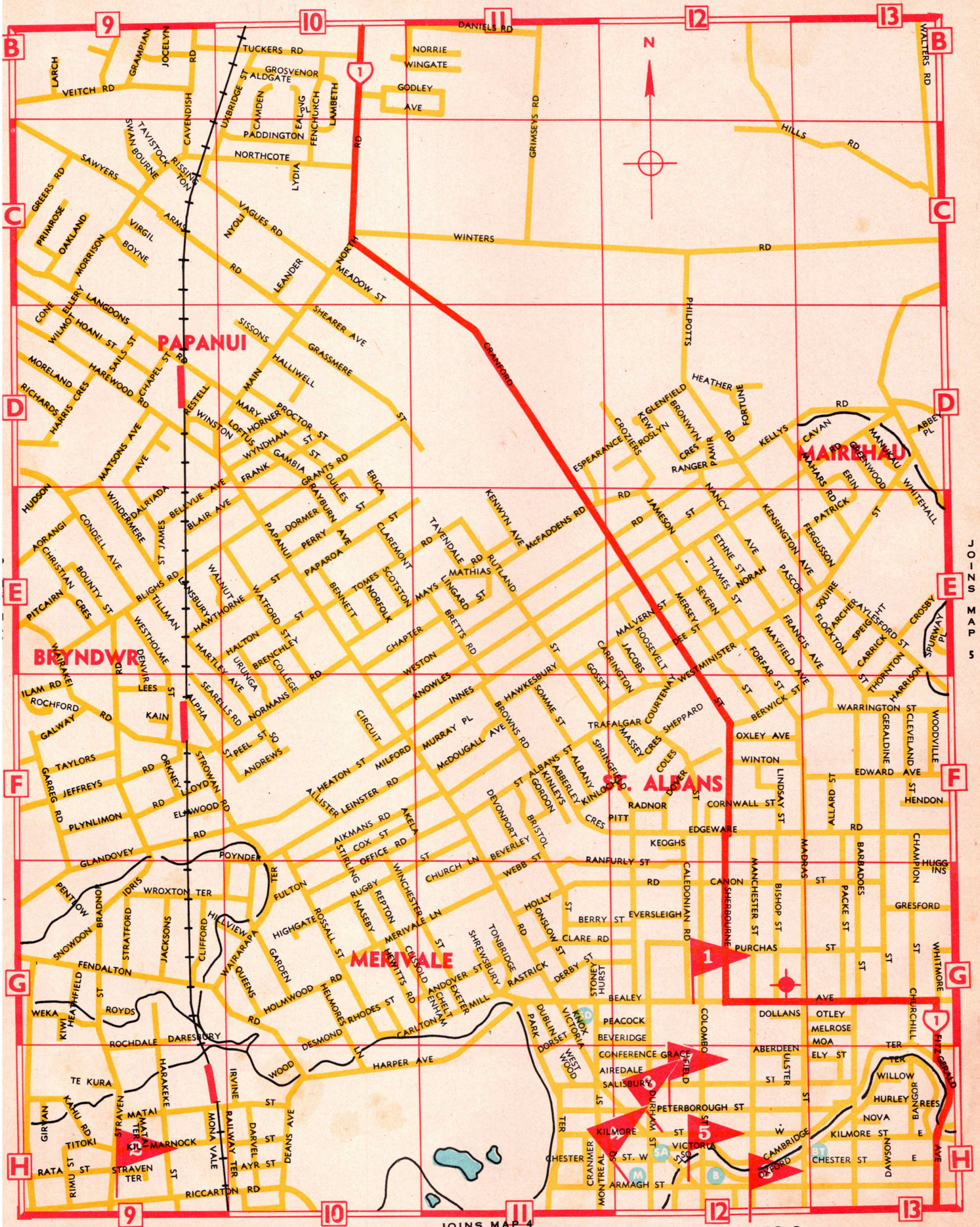

MAIN HIGHWAYS

FURTHER ABBREVIATIONS SEE INDEX PG 3

Christchurch Map No. 4

— SMITH'S FAMILY HOTELS —

1 EMBASSY HOTEL

★ Bed and Breakfast 45/–. Other Meals Optional.
★ Central heating for your comfort
★ Phones in every room
★ Lift service to all floors
★ TV Lounge ★ Cocktail facilities

Phone 50-824 163 Manchester Street

CHECKERS

Wine, Dine and Dance

★ Intimate Dancing
★ Eloquent Music
★ Cabaret Entertainment
★ Fine Foods and Wines

Situated in Hotel Embassy

TATTERSALL'S HOTEL

★ Bed and Breakfast 32/6. Other meals optional
★ Centrally situated
★ Moderate prices and tariff
★ TV Lounge and spacious bars
★ Sports Clubs welcome

Phone 50-822 157 Cashel Street

2 BEATHS

CORNER OF CASHEL AND COLOMBO STREETS

RESTAURANT • COFFEE BAR • LOUNGE LADIES' HAIR SALON • MEN'S BARBER SHOP • HEEL TIPPING AND SERVICE CENTRE • ELIZABETH ARDEN SALON POSTING FACILITIES • QUALITY MERCHANDISE.

3 AFTER HOURS PETROL SERVICE (CH.CH.) LTD.

20 LATIMER SQUARE

WE NEVER CLOSE

Open 24 Hours a Day 7 Days a Week

All Brands Petrol and Oil Stocked. Accessories, Batteries, Tyres, etc., avaliable.

4 TURKISH BATHS



Highly skilled male and female operators. Excellent facilities and all services associated with quality health establishments.

Please Phone 73-217 for appointment.

5 KIWI CAFE

63 MANCHESTER ST.
Phone 67-531

GRILLS — LIGHT MEALS

Clean & Comfortable Surroundings

OPEN 24 HOURS
365 DAYS A YEAR

Under New Management
Proprietor —
R. J. Noster

6 WILLIAMS MOTOR ELECTRICS

Cnr. DURHAM ST. & BATTERSEA ST. **Phone 60-524** REGD. AUTO ELECTRICIANS

Vega and Voltex Battery Distributors

OPEN SATURDAY MORNINGS
COMPLETE BATTERY SERVICE

All Auto Electrical Repairs and Replacements

7 Crown Security Services

125 WORCESTER STREET, CHRISTCHURCH 1

Our Banking Service Division is Pleased to Announce the Opening of a Night Vault.

Hours: Mon to Fri. 8 a.m. – 2 a.m.
Sat. and Stat. Hols. 10 a.m. – 2 p.m.
6 p.m. – 2 a.m.
Sunday by special arrangement.

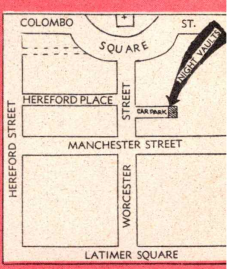

8 MACKAY MARINE

BOAT BUILDERS
MARINE FITTERS
SHIPS CHANDLERS



MACKY MARINE
227-229 DURHAM ST., CHRISTCHURCH

Boat Plans — Frame Pac Kitsets

for Service & Quality

— SMITH'S FAMILY HOTELS —

EMBASSY HOTEL
★ Bed and Breakfast 45/–. Other Meals Optional.
★ Central heating for your comfort
★ Phones in every room
★ Lift service to all floors
★ TV Lounge ★ Cocktail facilities
Phone 50-824 163 Manchester Street

CHECKERS
Wine, Dine and Dance
★ Intimate Dancing
★ Eloquent Music
★ Cabaret Entertainment
★ Fine Foods and Wines
Situated in Hotel Embassy

TATTERSALL'S HOTEL
★ Bed and Breakfast 32/6. Other meals optional
★ Centrally situated
★ Moderate prices and tariff
★ TV Lounge and spacious bars
★ Sports Clubs welcome
Phone 50-822 157 Cashel Street

CHRISTCHURCH MAP FOUR

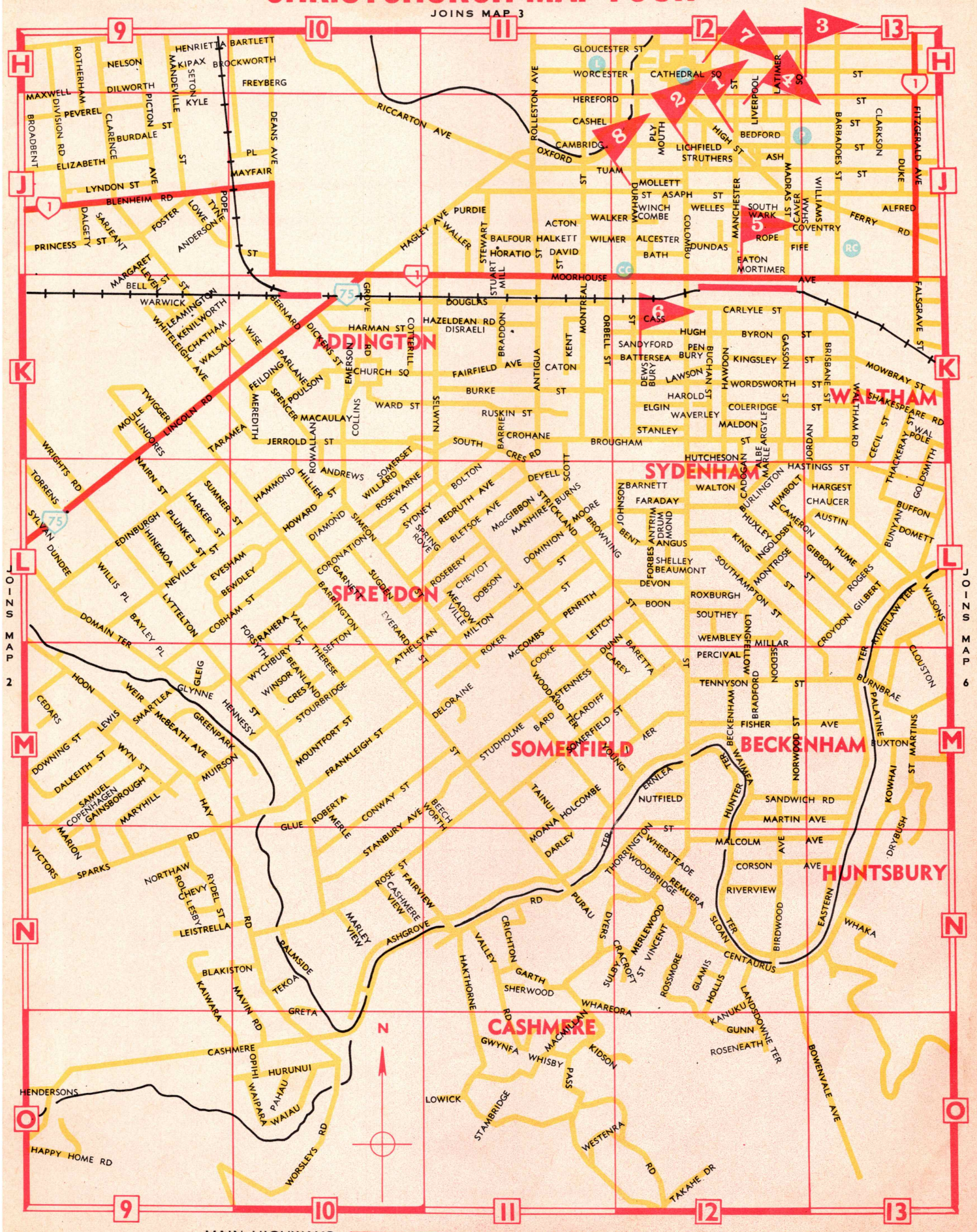

CHRISTCHURCH MAP FIVE

SERVICE STATION
CRESSWELL MOTORS

1

● Petrol — Oil — Lubrication — Full Repair Service Available — Courteous Service — 6 Day Service — Stone's throw from Windsor Court Motels.

90 Cresswell Ave., Burwood, Christchurch 6. Ph. 81-399

SHIRLEY SERVICE STATION LTD.
MARSHLAND ROAD, SHIRLEY

7 DAY SERVICE

Petrol ★ Oil ★ Tyres ★ Batteries ★ Accessories ★Lubrication ★ Tyre Repairs ★ Tobacco ★ Full B.P. Service ★ Campers' Supplies ★ Kerosene ★ Meths ★ Turps ★ Diesel.

2

Call or **Phone 82-706** for Polite Service and Satisfaction.

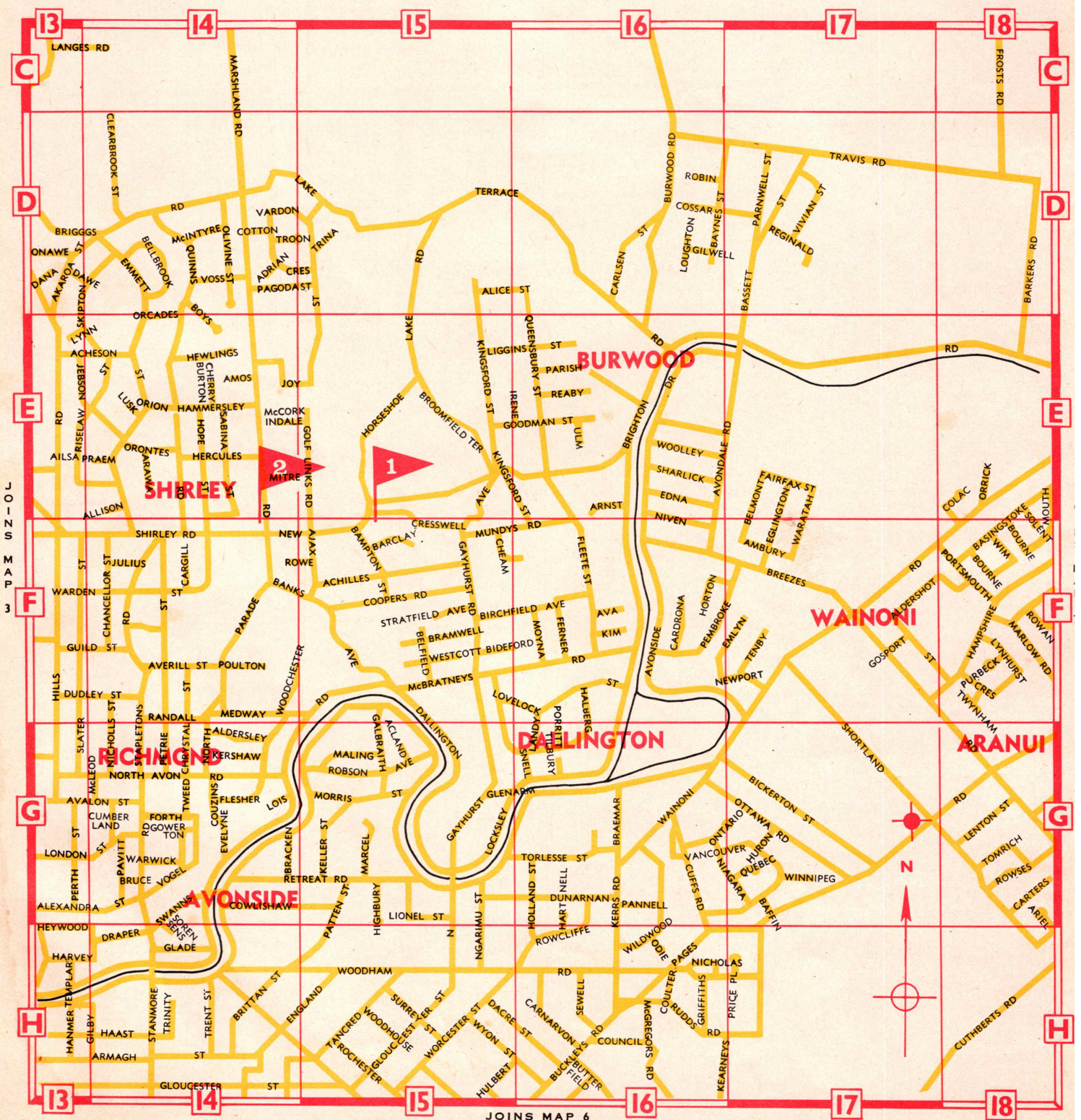

MAIN HIGHWAYS ▬▬▬ JOINS MAP 6 FURTHER ABBREVIATIONS SEE INDEX PG 3

CHRISTCHURCH MAP SIX

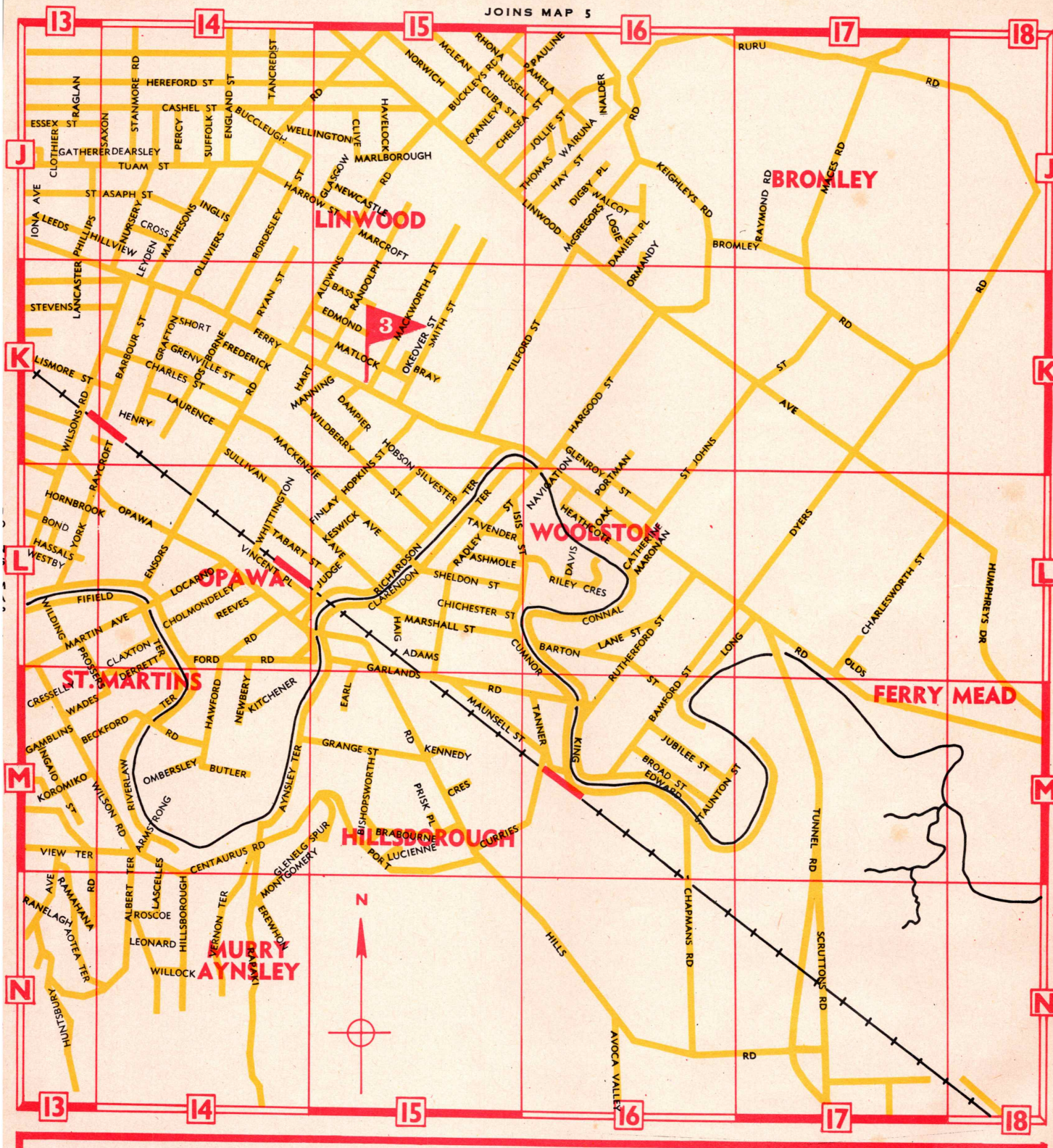

ATTENTION TOURISTS

3

VACATION COACHES

449 FERRY ROAD, CHRISTCHURCH

Fully equipped motorised caravans, 3 and 4 berth, moderate charges.

Your only requirements for a wonderful carefree holiday will be your personal needs only.

Arrangements may be made to meet you at the airport.

Phone 895-129, after hours 895-147.

MAIN HIGHWAYS

FURTHER ABBREVIATIONS SEE INDEX PG 3

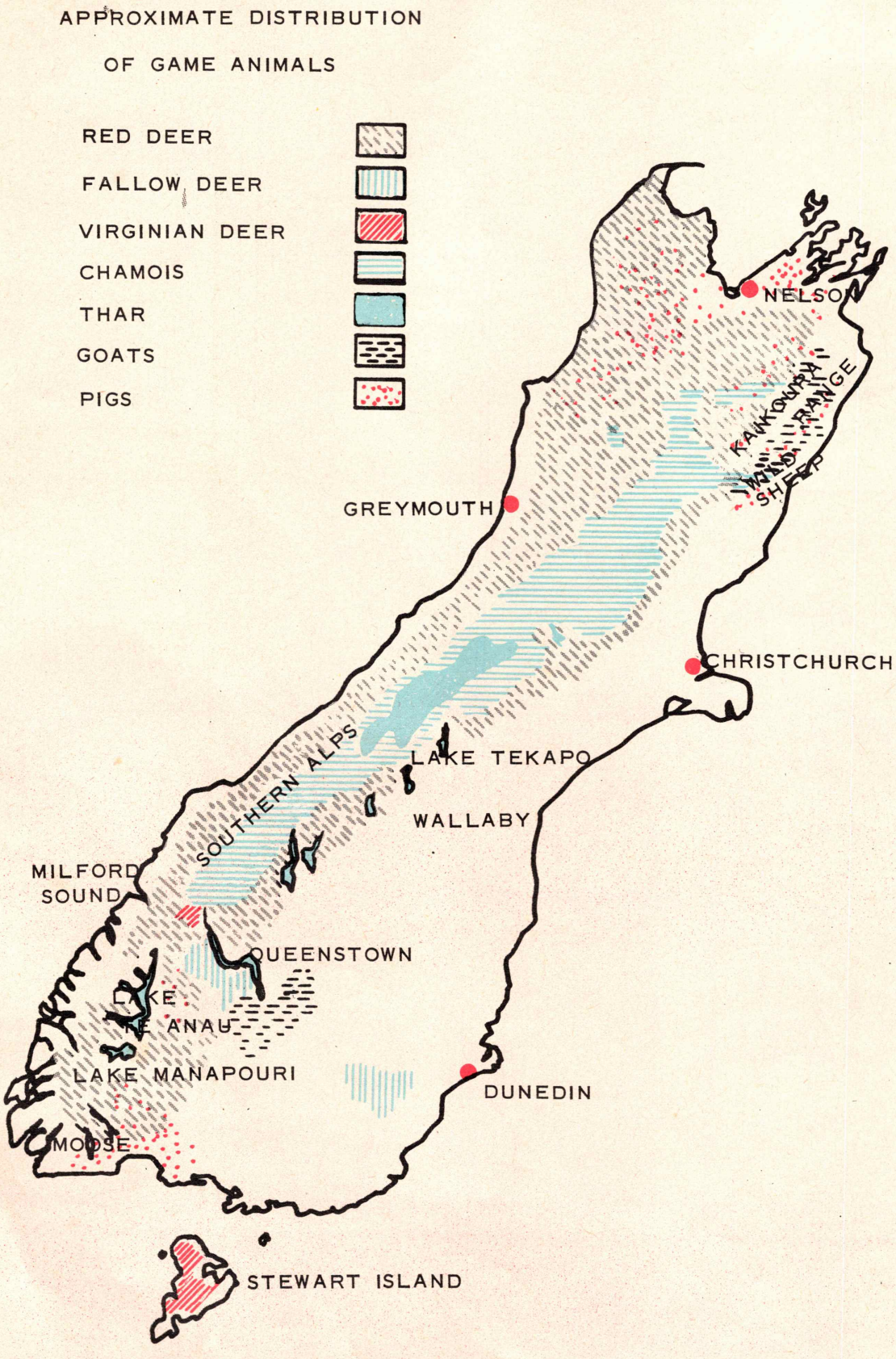
APPROXIMATE DISTRIBUTION
OF GAME ANIMALS
RED DEER
FALLOW DEER
VIRGINIAN DEER
CHAMOIS
THAR
GOATS
PIGS
NELSON
KAIKOURA RANGE
WILD SHEEP
GREYMOUTH
CHRISTCHURCH
SOUTHERN ALPS
LAKE TEKAPO
WALLABY
MILFORD SOUND
QUEENSTOWN
LAKE TE ANAU
LAKE MANAPOURI
DUNEDIN
MOOSE
STEWART ISLAND

ACCOMMODATION, RESTAURANTS, MOTOR SERVICE STATIONS DIRECTORY SOUTH ISLAND, NEW ZEALAND

There are many publications which provide a plethora of information on New Zealand. Many are simply photograph souvenirs, however well produced, and as such are of more interest to the visitor after he returns home than they are while he is actually touring in this country. Such publications undoubtedly have their uses, of course, but it is my experience that tourists want factual information about places they intend to visit, that they want it in easy-to-read form, and that they want all of it in one publication. There are already too many small brochures extolling the attractions of small areas or even townships, and if the overseas visitor were to read all of them he would have no time left to do any sightseeing at all.

That is why I commend Dominion Surveys Limited for filling the gap by producing this publication, with its excellent maps and well-tabulated up-to-date information. No need now to scrabble through numerous booklets and brochures for the information required. It is set out here, clearly and concisely.

Sean O'Hagan
Nelson Public Relations Officer.

AHAURA. 22 miles N.E. on Reefton Line from Greymouth. Farming and Sawmilling. Pop. 200.
POLICE STATION 505
POST OFFICE 555
HOTELS—LICENSED:

AHAURA HOTEL. COMFORTABLE ACCOMMODATION AND MEALS. PETROL PUMPS AT DOOR. PHONE 785 AHAURA.

MOTOR SERVICE STATIONS:
Ahaura Stores Ltd., General Merchants
Butler, J. R., Garage, Main Rd. C
● Burrows, Mrs. J. C. M

AKAROA. Pop. 630.
For editorial see detailed information pages 10-16.
Attractions: Golf, tennis, launch trips, places of historic interest.
POLICE STATION, Lavaud St. 30
POST OFFICE 24
HOTELS—LICENSED:
Akaroa Hotel, Phone 9. See advert page 30
Bruce Hotel, Beach Rd.
Grand Hotel, Lavaud Rue
Hotel Metropole
HOTELS—PRIVATE:
Holiday Inn, Lavaud St.
MOTELS AND HOLIDAY FLATS:
Akaroa Holiday Flats
Akaroa Motels Ltd., cnr. Bruce Tce. and Jolie Rue
Bellbird Retreat. See advert page 30
Ilfracombe
Jolie House, Jolie Rue North
The Huts, Box 24
MOTOR CAMPS:
Akaroa Motor Camp, Rue Balgueri
Mon Desir, 12 Rue Lavaud
RESTAURANTS:
Jennies Coffee House. See advert. page 30
MOTOR SERVICE STATIONS:
Akaroa Service Station Ltd., Beach Rd. BP

ALBURY. Pop. 270.
Attractions: Ice skating rink (winter).
POST OFFICE 41
HOTELS—LICENSED:
ALBURY HOTEL, MAIN ROAD, PHONE 17
Railway Hotel
MOTOR SERVICE STATIONS:
Albury Garage Ltd. C
Albury Stores Ltd. BP
Rollinson's Motors Ltd.

ALEXANDRA. Pop. 2750.
Rest Rooms: Borough Council Building.
Attractions: Playground, public library, museum, tennis, bowling, croquet, golf filtered swimming pool walks, climbing, goldfields, ice skating at Lower Manorburn Dam, 6 m. (June-August), night skating (skates and boots for hire), Shooting: duck, chukor, quail and goats.
EMERGENCY CALLS Dial 111
POST OFFICE 8094
HOTELS—LICENSED:
Bendigo Hotel, Tarbert St.
Criterion Club Hotel, Tarbert St.
Hotel Alexandra, Tarbert St. See advert page 104
HOTELS—PRIVATE:
Central Lodge Guest House, Limerick St.
MOTELS:
Alexandra Motel, 40 Ventry St.
"Bide-A-Wee" cottages, Bridge Hill
Glencarron Holiday Homes, Glencarron St.
Hammerton House Tourist Flats, 28-30 Shannon St.
Leisure Lee Motels, 125 Tarbert St.
Modern Motels, 123 Tarbert St.
Riverside Motel, River St.
Sunhaven Motels, Ennis St.
Terrace Motel, 52 Brandon St.

THORLEY'S MOTELS. MANUHERIKIA ROAD. PHONE 8295.

Walton Motel, 2 Walton St.
MOTOR CAMPS:
Alexandra Holiday Camp, Manuherikia Rd.
ALEXANDRA SERVICES:

PREEN'S DRYCLEANERS. TARBERT STREET. PHONE 8844.

MOTOR SERVICE STATIONS:
● Alexandra Motors (1947) Ltd., Tarbert St. M
Austin Motors (Otago) Ltd., 53 Centennial Ave. C
City Motor Service Ltd., 109 Tarbert St. S
Dalgety and N.Z. Loan Ltd., Tarbert St. E
Otago Motors Ltd., Limerick St.
● Precision Motor Repair Works Ltd., Centennial Ave. C

AMBERLEY. Pop. 656.
POLICE STATION 14
POST OFFICE 361
HOTELS—LICENSED:
Amberley Hotel, Main North Rd
Railway Hotel, Douglas St.
MOTOR SERVICE STATIONS:
Burke, Arthur Ltd., Markham St.
Crozier, David Ltd., 95 North Rd. C
Palmer and Doak Ltd., Main North Rd. S

APPLEBY. Pop. 370.
HOTEL—LICENSED:
Travellers' Rest Hotel

ARAHURA. Pop. 130.
HOTELS—LICENSED:
Greyhound Hotel

AROWHENUA.
HOTEL—LICENSED:
Arowhenua Hotel
For editorial see detailed information pages 10-16.

ARROWTOWN. Pop. 180.
Attractions: Museum, library, tennis, bowling, golf course, swimming, walks, goldfields, climbing, ski-ing, fishing: Lake Hayes and Kawarau River. Shooting: Grey and paradise ducks, chukor, quail and hares. Old gaol and Miners' Monument.
POLICE Dial 0 and ask for Queenstown 336
POST OFFICE 885
HOTELS—LICENSED:
Central Hotel, Buckingham St. See advert page 34
Royal Oak Hotel, Buckingham St.
MOTELS:
Centennial Motel, cnr. Hertford/Wiltshire Sts.

LAKE HAYES MOTEL LTD. FOR A SUNNY, PEACEFUL LAKESIDE HOLIDAY. SEND FOR FREE BROCHURE. CENTRAL OTAGO. PHONE 705 ARROWTOWN.

MOTOR CAMP:
Arrowtown Borough Council. See advert page 34.
MOTOR SERVICE STATIONS:
Arrowtown Motors M
Arrowtown Stores Ltd., Buckingham St.
Shaw's Motors Ltd.

ARTHURS PASS. Pop. 100.
MOTELS:
A.A.C. Mountain Motel
Alpine Motel
HOSTEL:
Youth Hostel
MOTOR SERVICE STATION:
● Acklands Store C

ARTHURS POINT. Pop. 33.
HOTEL—LICENSED:
Junction Hotel

ASHBURTON. Pop. 12,550.
For editorial see detailed information pages 10-16.
Attractions: Golf, tennis, bowling, aero club. Excellent trout and salmon fishing throughout Ashburton County. Deer stalking in the Lakes Districts. Ice skating at Staveley and Mt. Hutt rinks.
EMERGENCY CALLS Dial 111
POST OFFICE 3189
A.A.C. Buildings: The Triangle, cnr. Victoria and Cameron Sts. Ph. 6572.
Plunket Rooms: Victoria St. Ph. 5272.
Rest Rooms: A.A. (Canterbury), Club Rooms (including lounge), cnr. Victoria and Cameron Sts. Also Havelock St. (east side).
HOSPITAL:
Hospital Ashburton. Ph. 4149.
HOTELS—LICENSED:
Ashburton Licensing Trust, Moore St.
Hotel Devon, Victoria St.
Hotel Somerset, 84 East St.
HOTELS—PRIVATE:
Fairfield Boarding House, Fairton
Federal Private Hotel, 100 Cameron St.
Selkirk House, 130 Wills St.

ARGYLE HOUSE PROPRIETOR: LEO MAURICE ASHWORTH. 148 TANCRED STREET, ASHBURTON. T.V. GOOD MEALS. PHONE 4898.

MOTELS:
Coronation Park. See advert page 38.

RIVERSIDE MOTEL. PHONE 5005, MAIN SOUTH ROAD, ASHBURTON. CENTRE OF SOUTH ISLAND.

MOTOR CAMP:
Coronation Park Motor Camp, 188 East St. Ph. 6603.
MOTOR SERVICE STATIONS:
Allenton Motor Services Ltd., cnr. Hrarison St. and Allens Rd., Allenton E
Ashburton Implement Services Ltd., East St. BP
AutoLines Ashburton Ltd., 69 Tancred St. E
Bailey's Service Station and Garage, Moore St. E
Burnett's Motors Ltd., East St. C
Drummond and Etheridge Ltd., 68 Tancred St. M
Drummond and Hurley Ltd., 104 Moore St. BP
Gluyas Motors Ltd., Kermode St.
Hungerford Motors Ltd., Victoria St. S
Law, J. C., 82 Moore St.
Mid-Canterbury Transport Ltd., Moore St.
● Osborne, Sid. and Sons Ltd., Tancred St. E
Peterson, Vic. Ltd., 94 Alford Forest Rd.
Protheroe, Sid. Ltd., cnr. East and Wills St. M
Robbins Garage, 116 Peter St. S
Rogatski, J., Triangle, 83-89 Victoria St. S
Skilling, Ron, 115 McMurdo St., Tinwald

SMALLBONE BROS. LTD. CHEVROLET, VAUXHALL, HOLDEN, BEDFORD DISTRIBUTORS. ALL AUTOMOTIVE REPAIRS AND PANEL BEATING. ASHBURTON, HINDS, METHVEN. L.M.V.D. EST. 1919.

M.B.
Tinwald Service Station Ltd., Main South Rd. Tinwald
Wilkinsons Garage Ltd., cnr. Havelock and Cass Sts. M
Wright, Stephenson and Co. Ltd., Burnett St. M.B.

ASHLEY BANK.
HOTEL—LICENSED:
Ashley Bank Hotel

BALCLUTHA. Pop. 4320.
Attractions: Golf, bowling, tennis, croquet, shooting, fishing and swimming baths.
POLICE STATION 493-M
POST OFFICE 480
HOTELS—LICENSED:
Hotel Clutha, Clyde St.
Hotel South Otago, Clyde St.
HOTEL—PRIVATE:
Crown Hotel, Clyde St.
MOTOR CAMP:
Balclutha Naish Camping Ground
MOTOR SERVICE STATIONS:
Campbell, Alan and Sons (Balclutha) Ltd., 52 Essex St.
Cartwright, H. J. and Son Ltd., William St. BP
City Motors (Balclutha) Ltd., Elizabeth St.
Clutha Motors Ltd., Clyde St. See advert page 32. E
Fenton Bros., Clyde St., Rosebank
Murray, J. R. Ltd., Clyde St. BP
Otago Motors Ltd., Clyde St.

Petrol Abbreviations— A - Atlantic BP - British Petroleum C - Caltex E - Europa M - Mobil S - Shell MB - Multi Brands ● Open 7 Days ●● Open 24 Hours

Stevenson, John H. Ltd., Renfrew St. M.B.
Taylor, T. R. Ltd., Clyde St.
Wilson, Elliott Ltd., Clyde St. C

BALFOUR.
POST OFFICE 46
HOTEL—LICENSED:
Balfour Hotel
MOTOR SERVICE STATIONS:
Longridge Motors Ltd. C
McLeod's Balfour Motors Ltd. M

BANNOCKBURN.
Attractions: Bowling, tennis, shooting, fishing (S.L.A.D.), children's playground.
HOTEL—LICENSED:
Bannock Burn Hotel
MOTOR CAMP:
Bannock Burn Domain Camp
MOTOR SERVICE STATION:
Stewart, J. P.

BARRYTOWN.
HOTEL—LICENSED:
All Nations Hotel

BEALEY.
Attractions: Winter sports, ski-ing, scenic walks, deer stalking.

BEAUMONT.
HOTEL—LICENSED:
Hotel Beaumont
MOTOR SERVICE STATION:
Beaumont Motors

BECKS.
Attractions: Fishing, shooting, skating, curling, tennis and swimming.
HOTEL—LICENSED:
White Horse Hotel

BELGROVE.
HOTEL—LICENSED:
Belgrove Hotel

BELFAST. refer Christchurch.

BENMORE.
HOTELS—LICENSED:
Benmore Hotel, Main Rd.
Benmore Hydro
Otematata Hotel
TEAROOMS AND OBSERVATION POINT:
Benmore Tourist Co. See advert page 92.

BERLINS.
HOTEL—LICENSED:
Berlins Hotel

BLACKBALL.
HOTELS—LICENSED:
Club Hotel
Dominion Hotel
MOTOR SERVICE STATION:
McFadgen M

BLENHEIM. Pop. 13,079.
For editorial see detailed information pages 10-16.
Attractions: Bowling clubs, golf courses, Municipal Olympic swimming baths, tennis courts, croquet greens, Public Library and Reading rooms, trout fishing Omaka, Opawa and Wairau Rivers. Parks and gardens, illuminated coloured memorial fountain.
POLICE 2990
POST OFFICE 2800
A.A.: Marlborough Headquarters, Maxwell Rd., P.O. Box 104. Ph. Office 3487.
Plunket Nurse's Office: High St. Ph. 1633
2ZE: 12a Kinross St. Ph. 1613.
HOSPITALS:
Wairau Hospital. Ph. 4000 (6 Ins.)
Holmdale Maternity Hospital. Ph. 1683
The Lister Hospital, 65 Scott St. Ph. 1662 (2 Ins)
HOTELS—LICENSED:
Barrys Hotel, 3 High St.
City Hotel, 11 High St.

*COMMERCIAL HOTEL. MINE HOST: ALEC McMILLAN. * A WARM WELCOME EXTENDED TO ALL TRAVELLERS. * AMPLE OFF STREET PARKING. GROVE ROAD. PHONE 1502 OR 5502.*

Grosvenor Hotel, 43 High St.
Grovetown Hotel, Grove Rd.
Hotel Marlborough, 35 High St.
Masonic Hotel, Market Place
Royal Hotel, Grove Rd.
HOTELS—PRIVATE:
Dunkeld, 83 Scott St.
Grange, The, 102 Budge St.
High Street Guest House, 62 High St.
Kiwi Bed and Breakfast, 16 Alfred St.
Magnolia Lodge, 41 Grove Rd.
Koanui Guest House, 33 Main St.
MOTELS:
Anders Motel, cnr. Waipuna and Robinson Sts.
Criterion Motels, Scott St.
Grosvenor Motels, 43 High St.
Grove Motels, 61 Grove Rd.
Hi-Fi Motels, cnr. Middle Renwick and Murphy Rds.
Motel Woodlands, Maxwell Rd. See advert page 40
Pinetree Motels, Main Rd, Rapaura
MOTOR CAMPS AND CABINS:
A.A. Motor Camp, Grove Rd.
Marlborough A. and P. Association Showgrounds, Maxwell Rd.
Onamalutu Domain (18 miles from Blenheim)
RESTAURANT, TEAROOMS & COFFEE LOUNGES:

*THE CAPRI COFFEE LOUNGE. PROP. ERIC A. COLLINS. COFFEE * HOT CHOCOLATE TOASTED SANDWICHES * PLAIN SANDWICHES AND CAKES. CHARLES STREET. OPEN 7 DAYS A WEEK.*

MOTOR SERVICE STATIONS:
Beavon, A. E. Ltd., 9 Grove Rd. C
High St. Motors Ltd., 50 High St. BP
Lucas Bros. Ltd., Alfred St. C
Marlborough Motors Ltd., 31 High St. BP
Mills, M. B. Ltd., cnr. Seymour and Arthur Sts.
Redwoodtown Service Station Ltd., Scott St.
River Park Motors Ltd., Bradford Quay
Saunders, C. E. and Son Ltd., Hutcheson St. E
● Saunders, C. E. Ltd., Main St. C
●● Springlands Service Station (1962) Ltd., Middle Renwick Rd. BP
Terry Motors Ltd., 55-61 Scott St. C
Thomsons, Ian Service Station Ltd., Queen St.
Woodbourne Store Ltd., Middle Renwick Rd., Woodbourne Airport
Wright, Stephenson and Co. Ltd., 64 Main St.
BLENHEIM SERVICES:
Drycleaners
Valet Dry Cleaners. See advert page 40.
Rental Caravans
Aramoana Rental Caravans. See advert page 40

HEALY PANELBEATERS LTD. PANELBEATERS . . . MOTORBODY BUILDERS . . . SHEET METAL WORKERS . . . WELDERS. DEVON STREET, PICTON AND SCOTT STREET, BLENHEIM. PHONE 4788.

BLUFF. Pop. 3310.
For editorial see detailed information pages 10-16.
Attractions: Golf links, 6m. at Greenhills. Boating, fishing, bathing, tennis, croquet, bowls, archery.
POLICE STATION 27
POST OFFICE 261
HOTELS—LICENSED:
Bay View Hotel, Gore St.
Club Hotel, Gore St.
Golden Age, Hotel, 86 Gore St.
New Eagle Hotel, Gore St.
HOTELS—PRIVATE:
Foveaux Private Hotel, 40 Gore St.
MOTOR CAMP:
Argyle Park, Athelney St.
MOTOR SERVICE STATIONS:
Bluff Motors Ltd., 174 Gore St.
Denton's Motors Ltd., 92 Gore St.
● Footes Service Station, cnr– Gore and Shanon Sts.

BRIGHTON. Pop. 886.
Attractions: Picnic ground, swimming, boating.
HOLIDAY FLATS:
Trevose Holiday Flats
MOTOR SERVICE STATIONS:
Grays Services Ltd., Main Rd., Ocean View
Peden, M. & A., Ltd., cnr. Main Rd. & Bath St.
Taylors Brighton Stores Ltd.

BRIGHTWATER. Pop. 420.
POST OFFICE 109
HOTEL—LICENSED:
Brightwater Hotel
MOTOR SERVICE STATIONS:
Brightwater Garage (D. L. Blue) C
Brightwater Motors Ltd.

BROWNS. Pop. 180.
POST OFFICE 265
HOTEL—LICENSED:
Celtic Hotel; 32/6 daily. Phone Browns 685
MOTOR SERVICE STATION:
McIntyre, A. BP

BRUCE BAY.
MOTOR SERVICE STATION:
Bruce Bay Service Station. See advert. page 86.

BURKE'S PASS. Pop. 150.
Attractions: Ice skating rink (winter); trout fishing.
HOTEL—LICENSED:
Burke's Pass Hotel
HOSTEL:
Youth Hostel
MOTOR SERVICE STATIONS:
McCarthy, T.
● Burke's Pass Store M

CANVASTOWN. Pop. 130.
Attractions: Swimming, fly fishing and gold prospecting.
HOTEL—LICENSED:
Trout Hotel
MOTOR CAMP:
Pinehaven

CAVE. Pop. 375.
Attractions: Pioneer Memorial Church.
POST OFFICE 29
HOTEL—LICENSED:
Cave's Arms Hotel
MOTOR SERVICE STATION:
Cave Store C

CHARLESTON. Pop. 50.
HOTEL—LICENSED:
European Hotel.

CHATTO CREEK.
HOTEL—LICENSED:
Chatto Creek Hotel

CHERTSEY. Pop. 245.
HOTEL—LICENSED:
Chertsey Hotel
MOTOR SERVICE STATION:
Chertsey Stores Ltd.

CHEVIOT. Farming. Pop. 450.
POLICE STATION Hall St. 21
POST OFFICE 211
HOTEL—LICENSED:
Cheviot Licensing Trust
MOTELS:
CHEVIOT MOTELS. WARD ROAD. PHONE 107.
CAMP SITE:
Gore Bay
MOTOR SERVICE STATION:
Central Garage C

CHRISTCHURCH: Pop. 156,998.
For editorial see detailed information pages 10-16.
Attractions: Golf (Shirley, Russley, Harewood, Avondale, Rawhiti, Waimairi, Waitikiri, Templeton); tennis, Wilding Park, United, night courts, Opawa and South Christchurch); bowling, swim-

CRITERION MOTELS LTD.

★ ★ ★ ★ ★

PRICES RANGE PER MOTEL UNIT :—

Adults 30/-
Single Use 50/-
Family Groups, per Motel Unit ..... 75/-, 80/-, 90/-, 95/- and 105/- (according to number and age)

FULLY EQUIPPED UNITS

★North Island people will increasingly come to the South Island through Picton. Twenty minutes drive brings you to Blenheim, one of New Zealand's fastest growing towns. The Criterion Hotel offers high class accommodation at 65/- daily. Linked with the Hotel are six luxury Motel Units, which are available as Hotel accommodation, or if desired, Motel only.

★ ★ ★ ★ ★

All enquiries Hotel Office or telephone 4060 — 4 lines

A. B. BARRATT, Licensee

ming at beaches and Centennial Pool, rowing, ice skating, Botanical Gardens, Museum, Art Gallery, Deans Bush, Takahe and scenic drives.

EMERGENCY CALLS 111

A.A. (Cant.) Headquarters: 210 Hereford St., facing Latimer Sq. Ph. 40-149; a.hrs. emergency service 40-146.

Plunket Nurses' Rooms: 211 Oxford Tce. Inquiries Ph. 60-765.

Public Relations Office, Canterbury: 138 Oxford Tce. 1. Ph. 50-934.

3YA, 3YC: 202 Gloucester St., 1. Ph. 64-549.

3ZB, 3YD: 740 Colombo St., 1. Ph. 64-549.

Rest Rooms: A.A.C. Headquarters (also dining room, lounge and billiard room), and Cathedral Square.

T.A.B.: 273 Manchester St., 1. Ph. 62-501

Urgent Dispensary: Ph. 64-439

HOSPITALS:
Christchurch Hospital. Ph. 65-319.
The Princess Margaret Hospital. Ph. 39-188
Coronation Hospital, Centaurus Rd. 2. Ph. 33-036
St. George's Private Hospital, Papanui. Ph. 559-179
St. Helen's Hospital, 885 Colombo St. 1. Ph. 62-644.
Templeton Hospital. Ph. 497-199.
Sunnyside Hospital. Ph. 385-059.'

HOTELS—LICENSED:
Belfast Hotel, 905 North Rd., Belfast
Black Horse Hotel, 33 Lincoln Rd., Addington
Blenheim Road Motor Inn, 280 Blenheim Rd.
Bonners Tourist Hotel, Moorhouse Ave., City
Bower Hotel, 504 New Brighton Rd., New Brighton
Bush Inn, 364 Riccarton Rd., Upper Riccarton
Caledonian Hotel (Christchurch) Ltd., 101 Caledonian Rd., St. Albans
Carlton Hotel, Bealey Ave.
Cave Rock Hotel, 11 Marriner St., Sumner
Central Hotel, cnr. Lichfield and Colombo Sts., City
Clarendon Hotel, 78 Worcester St., City
Club Hotel, Colombo St., Sydenham
Cokers Hotel, 52 Manchester St.
Crown House, 198 Moorhouse Ave., City
Dominion Hotel, 142 Gloucester St., City
Eastern Hotel, Fitzgerald Ave.
Embassy Hotel, 163 Manchester St., City. See advert. page 50.
Excelsior Hotel, 120 Manchester St., City
Foresters Hotel, 262 Oxford Tce., City
Gladstone Hotel, 328 Durham St., City
Gresham Hotel, 99 Cashel St., City
Grosvenor Hotel, 363 Moorhouse Ave., City
Halswell Hotel, Halswell Rd., Halswell
Heathcote Arms Hotel, 1099 Ferry Rd., Woolston
Hilltop Hotel, Hilltop
Hornby Trust Hotel, Tower St., Hornby
His Lordships Hotel, 105 Lichfield St., City
Hotel Esplanade, cnr. Bereseford St. and Marine Parade, New Brighton
Imperial Hotel, cnr. Barbadoes and St. Asaph Sts., City
Islington Hotel, Main South Rd., Islington
King George Hotel, High St.
Lancaster Park Hotel, 184 Ferry Rd., Linwood
Lower Riccarton Hotel, 1 Riccarton Rd., Riccarton
McKendrys Hotel, 187 Cashel St., City
Marine Hotel, cnr. Nayland and Wakefield Sts., Sumner
Market Hotel, 776 Colombo St., City
Masonic Hotel, 132 Gloucester St., City
New Albion Hotel, 818 Colombo St., City
New Brighton Hotel, 15 Seaview Rd., New Brighton
New City Hotel, 527 Colombo St., City
New Railway Hotel, 11 Manchester St., City
New Zealander Hotel, 270 St. Asaph St., City
Oxford Hotel, 794 Colombo St., City
Papanui Hotel, 13 North Rd., Papanui
Perry's Hotel Occidental Ltd., 208 Hereford St., City
Phoenix Hotel, 95 North Rd., Papanui
Prince of Wales Hotel, Colombo St.
Provincial Hotel, 274 Cashel St., City
Racecourse Hotel, Racecourse Rd., Riccarton
Royal George Hotel, 67 Fitzgerald Ave.
Royal Htoel, 24 Oxford Tce, City
Russley Hotel, Roydvale Ave.
Sandridge Hotel, 264 Colombo Ct., City
Shirley Lodge Hotel, Marshland Rd., Marshland
Southern Crosss Hotel, 2 Moorhouse Ave., City
Star and Garter Hotel, Barbadoes St.
Tattersalls Hotel, 157 Cashel St. See advert. page 50
Templeton Hotel, Templeton
United Service Hotel Ltd., 3 Cathedral Square, City
Valley Inn, cnr. Flavell and Marsden Sts., Heathcote Valley
Waltham Arms Hotel, 151 Waltham Rd., City
Warners Hotel, 50 Cathedral Square
White Swan Hotel, 32 Tuam St., City
Woolston Hotel, 604 Ferry Rd., Woolston
Yaldhurst Hotel, West Coast Rd., Yaldhurst
Zetland Hotel, 88 Cashel St., City

HOTELS—PRIVATE
Ambassadors Hotel, 19 Manchester St., City
Australia House, 150 Bealey Ave., City

AVON VIEW GUEST HOUSE. 208 KILMORE STREET. PHONE 69-720. B.B. FROM 22/-. TWO GUEST KITCHENS. HANDY TO SQUARE.

Ayden Lodge, 232 Worcester St., City
Beverley Guest House, 134 Papanui Rd.
Cressington Court, 15 St. Albans St.
Croydon Private Hotel, 63 Armagh St., City
Devon Private Hotel, 69 Armagh St., City. See advert. page 48
Earnslaw Tourist Lodge, 288 Blenheim Rd., City
El Greco, 250 Barbadoes St., City

ELM LODGE GUEST HOUSE. 16 BISHOP STREET (OFF BEALEY AVENUE). EXCELLENT FACILITIES WITH 5 STAR GOVERNMENT GRADING. BED & BREAKFAST. H. & C. WATER IN ROOMS. COMFORTABLE GUEST LOUNGE.

Green Gables, 118 Chester St.
Highway Lodge, 121 Papanui Rd. See advert. page 42
Hotel Federal, 780 Colombo St., City
Hotel Stonehurst, 241 Gloucester St., City
McKay, M. C., 300 Gloucester St.
Maxeen Guest House, 182 Fitzgerald Ave., City
Melville House, 49 Gloucester St.
Murnane's Guest House, 386 Cashel St., Linwood
New Windsor Private Hotel, 47 Manchester St., City
Ozone Private Hotel, 2 Bowhill Rd., New Brighton
Packfords Guest House, 429 Papanui Rd., Papanui
Peoples Palace, 80 Manchester St., City
Plumridge, I. S., 307 Madras St.
Reed, V., 263 Armagh St., City
Riccarton Lodge, 51 Main South Rd., Upper Riccarton
Riverside Guest House, 71 River Rd., Avonside
Satellite Guest House, 281 Barbadoes St., City
Savoy Private Hotel, 37 Manchester St., City
Spenvale Guest House, 16 Antiqua St., City
Springfield House, 52 Springfield Rd.
Stonehurst, 241 Gloucester St.
Three Gables, 903 Colombo St., City
Tudor House Private Hotel, 17 Hood St.
Tui Guest House, 54 Tui St., Fendalton
Whakatata House Ltd., 44 Cashel St.
Willow Lodge Apartment House, 71 Armagh St., City
Willmah Lodge, 257 Armagh St.
Wolesley Lodge, 107 Papanui Rd., St. Albans
Wroxton House, 1 Poynder Ave., Fendalton

MOTELS:
Acacia Lodge Motel, 82 Eureka St., Wainoni
Acme Motels, 188 Union St., New Brighton. See advert. page 42
Arcadia Motel, 564 Ferry Rd.
Aranui Motel and Holiday Camp, 307 Pages Rd., Aranui
Astral Motel, 41 Caledonia Rd.
Avon Breeze Motel, 626 Avonside Drive
Belle Bonne Motels Ltd., 93 Yaldhurst
Bellmont Motel, 168 Bealey Ave.
Beveley Motel, 614 Hereford St.
Canterbury Court Motels, 140 Lincoln Rd.
Christchurch Luxury Tourist Flats, Caulter Rd., City
Christchurch Luxury Motels, 16 Pages Rd. See advert page 42
Colorado Motels, 244 Bealey Ave., City
Cramner Lodge, 35 Chester St.
Donna Motel, 122 Caledonian Rd.

GRAIGLEA MOTELS N.Z.M.F. YOUR HOSTS: V. C. AND R. P. CRAIG. HANDY TO SHOWGROUNDS, ADDINGTON RACEWAY AND SHOPPING CENTRE. T.V. AND TELEPHONE. PHONE 388-745. 241 LINCOLN ROAD, CHRISTCHURCH.

Harwynn Motels, 194 England St., Linwood
Hillvue Court Motels Ltd., 37 Hillier St., Spreydon
Kendall Lodge. See advert page 42.
Mansfield Motel, 54 Mansfield Ave., St. Albans
Marina Tourist Flats, cnr. Marine Parade and Hood St.
Medbury Motels, cnr. Salisbury and Madras Sts., City
Middle Park Motels, 120 Main South Rd., Upper Riccarton

MIDWAY LUXURY MOTEL. 267 PAGES ROAD, CHRISTCHURCH. PHONE 886-109. P.O. BOX 15026. THREE MINS. TO NEW BRIGHTON BEACH, 8 MINS. TO CENTRE OF CITY. ADJACENT TO SHOPPING CENTRE AND POST OFFICE. ONLY 100YDS. FROM COWLES STADIUM. EIGHT DE LUXE, SPACIOUS, ATTRACTIVELY FURNISHED MOTEL UNITS; COMPLETELY SELF-CONTAINED; SLEEP UP TO SIX PERSONS. T.V., TELEPHONE, RADIO, ETC. EVERYTHING PROVIDED EXCEPT FOOD. BROCHURES ON REQUEST. RESIDENT MANAGERESS: MRS. MARGARET DYE.

Moores Luxury Motels, 34 Souht Crescent, Spreydon
Number Eighteen Motel, 18 St. Alban St.
Redwood Court Motel, 340 North Rd., Papanui
Riccarton Motels Ltd., 92 Main South Rd., Upper Riccarton
Sumner Motels, 3 Head St., Sumner
Sunny Spot Luxury Motels, 75 Estuary Rd., South Brighton
Summerhills Motels, 126 Bealey Ave. See advert. page 48
Superior Motels, 102 Springfield Rd., St Albans
Surfers Holiday Flats, 203 Marine Parade, New Brighton
Tiki Tourist Flats
West End Luxury Flats, 73 Memorial Ave.

MOTOR CAMPS:
Addington Showgrounds Camp, Lincoln Rd.
Abbotts Park Motor Camp, 308 Yaldhurst Rd., Upper Riccarton
Aranui Motel and Holiday Camp, 307 Pages Rd., Aranui
Brooklands Motor Camp, Brooklands, 87 Harbour Rd.
Jellicoe Park, Halsey St., South New Brighton
Meadow Park, Meadow St., Papanui
New Brighton, Rawhiti Domain, New Brighton
Riccarton Park Motor Camp, 23b Main South Rd., Upper Riccarton
South New Brighton Park
Spencer Park, Heyders Rd.

HOSTELS:
Y.M.C.A. Hostel, 103 Cambridge Tce.
Y.W.C.A., 268 Madras St., City

RESTAURANTS AND TEAROOMS:
Beath & Co. Ltd., 146-150 Cashel St., C.1. See advert page 50

GRANADA COFFEE LOUNGE. EXPRESSO COFFEE, HOT CHOCOLATE, LIGHT MEALS, TAKE AWAY SERVICE. ATTRACTIVE, PLEASANT SURROUNDINGS. 641 COLOMBO ST. PH. 69-833.

Kiwi Cafe, 6b Manchester St., City. See advert. page 50
Oberon Restaurant & Coffee Lounge. See advert. page 48
The Welcome Inn. See advert page 42

MOTOR SERVICE STATIONS:
Ace Service Station Ltd., 290 Colombo St., Sydenham
Adams Ltd., 219 Tuam St., C.1 M
●● After Hours Petrol Service (Christchurch) Ltd., cnr. Latimer Square and Worcester St., City. See advert. page 50

● AIRPORT SERVICES LTD. (200 YARDS FROM AIRPORT). PHONE 517-070. CAR STORAGE AND SERVICING. C

Aranui Service Station Ltd., 336 Pages Rd., Aranui BP
Archbolds Garage Ltd., 226 Antigua St., City M
Archibald's Garage Ltd., 24 Oxford Tce., C.1 M
Amuri Motors Ltd., cnr. Durham and Gloucester Sts., C.1 M.B.
Avenue Servicentre Ltd., 268-270 Bealey Ave., City
● Avon Parking and Service Station Ltd., 82-84 Worcester St., City C
Barrington Service Station, 253 Barrington Rd., Spreydon
Batstone's Garage (1963) Ltd., 17 Dorset St., City S
● Belfast Garage Ltd., 713 Main North Rd., Belfast S
Belfast Motor Co., 752 Main North Rd., Belfast
Bexley Garage, 615 Pages Rd., Bexley E
Blackwell Motors Ltd., 333-335 Durham St., C.1 M.B.
Blenheim Road Service Station Ltd., cnr. Blenheim Rd. and Matipo St., Riccarton E
Blue Star Taxis (Christchurch) Society Ltd., 287 Moorhouse Ave., City
● Bower Service Station Ltd., 500 New Brighton Rd., New Brighton M
● Britnell, E. C., Ltd., 150 Yaldhurst Rd. and 25 Middlepark Rd., Upper Riccarton C
● Bryndwr Service Station, cnr. Strowan and Norman Rds., Bryndwr S
Burwood Garage and Service Station Ltd., 75 Basset St., Burwood BP
Burwood Stores, 144 New Brighton Rd., Burwood C
● Cambridge Service Ltd., cnr. Sherbourne and Canon Sts., St. Albans C
● Canterbury Court Service Station, cnr. Moorhouse Ave. and Antigua St., City BP
Caraid Ltd., 54 Stanmore Rd., Linwood
Carlton Mill Services Ltd., 161 Victoria St., City
Cashel Service Station, 265 Cashel St., C.1 E
● Cashmere Garage Ltd., 25 Colombo St., Cashmere S
Christchurch Car Exchange Ltd., 190 St Asaph St., C.1
Christchurch Service Station, 477 Colombo St., Sydenham S
● Consedine, Pat, Ltd., 454 Cashel St., City M
● Cook, H. A. S., Ltd., 26 Wainoni Rd., Wainoni S
● Cranford Motors Ltd., 305-307 Cranford St., Papanui M
Crescent Service Station, 27 South Cres. Rd., Spreydon E

Petrol Abbreviations— A - Atlantic BP - British Petroleum C - Caltex E - Europa M - Mobil S - Shell MB - Multi Brands ● Open 7 Days ●● Open 24 Hours

Cresswell Motors Ltd., 90 Cresswell Ave., Burwood. See advert. page 52 E
Crossroads Service Station, 189 Riccarton Rd., Riccarton E
Croydon Motors Ltd., 285-289 Cashel St., City S
Crozier, David, Ltd., 49-59 Worcester St., City, and 83 Victoria St., City BP
Currie's Garage, 222 Main South Rd., Sockburn BP
● Dallinton Service Station, 712 Gloucester St., Dallington BP
Dominion Motors Ltd. (The), 150 Armagh St. and 87 Riccarton Rd., Riccarton M.B.
E. and M. Motors Ltd., 317 Barbadoes St., City M
Edgeware Service Station Ltd., 71 Edgeware Rd., St. Albans E
Evans, L. C., 88 Wilsons Rd., St. Martins E
F. and S. Services Ltd., 155 Worcester St., City E
Farmer, G. H., 25 Shands Rd., Hornby C
Federal Motors Ltd., 96 Manchester St., C.1 M
● Fendalton Service Station, 1 Memorial Ave., Fendalton BP
● Ferry Road Garage Ltd., 417-419 Ferry Rd., Woolston S
Fitzgibbon, C. J. & Sons, 409 Harewood Rd., Papanui
● Five Ways Garage Ltd., 1 Shirley Rd., Shirley S
Flanagan, I. H., Ltd., 16 Station Rd., Heathcote Valley M
● Ford & McDougall Ltd., 485 Papanui Rd., Papanui S
Gilmore, J. P., 51 Warrington St., St. Albans S
● Gloucester Motors Ltd., 322 Gloucester St., City S
Gold Band Services Ltd., 142 Tuam St., City
Haines Motors Ltd., 202 Manchester St., C.1 E
Halliday Motors Ltd., 116 Marshland Rd., Richmond
Harewood Garage, 455 Johns Rd., Harewood BP
Harman Motors, 345-347 Colombo St., Sydenham BP
Haskins Garage Ltd., 20 Harewood Rd., Papanui
● Heathcote Bridge Service Station, Ferry Rd., Woolston M
Heenks Motors, 21 Brisbane St., City
Hillsborough Service Station, cnr. Garland and Opawa Rds., Opawa E
Hoon Hay Services Ltd., 7 Halswell Rd., Hoon Hay M
● Hornby Service Station, 416 Main South Rd., Hornby E
Hutchinson Motors Ltd., 186-192 Tuam St., C.1 BP
● Ilam Road Service Station, cnr. Ilam and Clyde Rds., Fendalton M.B.
Islington Garage and Service Station, Waterloo Rd., Islington E
● Jacksons Garage and Service Station, Main North Rd., Belfast BP
● Kelly, Jack, Ltd., Chaney's Cnr., Belfast M
Lester & Storer Ltd., 210 Harewood Rd., Papanui
● Lindley, Keith, Service Station, cnr. Moorhouse Ave. and Selwyn St., City S
● Linwood Avenue Service Station Ltd., 214 Linwood Ave., Linwood S
Mackay, A. R., Ltd., 130 Tuam St., City
McLaren, W. A., & Co. Ltd. 108 St. Asaph St. C.1
Mairehau Service Station, 435 Innes Rd., St. Albans E
Manchester Car Sales Ltd., 42 Manchester St., City M

● *MARINE SERVICE STATION LTD. PETROL — OIL — LUBRICATION. ALL REPAIRS. PHONE 6218 SUMNER. CNR. WAKEFIELD & NAYLAND STREETS. OPEN 7 DAYS A WEEK FOR B.P. SERVICE.* BP

Marshland's Garage Ltd., 432 Marshland Rd., Marshland E
● Masons Garage Ltd., Halswell Rd., Halswell BP
● Matipo Service Station, cnr. Matipo St. and Riccarton Rd., Riccarton C
Mauger's Garage Ltd., cnr. Travis Rd. and Bower Ave., North New Brighton S
Metropolitan Service Station Ltd., cnr. Tuam and Madras Sts., City
● Midway Service Station, 158 Main North Rd., Papanui C
● Miracle Service Station Ltd., cnr., Main North and Preston Rds., Styz. See advert. page 30
Mitchells Service Station Ltd., 55 Lincoln Rd., Addington
Monk & Peryer Ltd., 464 Ferry Rd., City. See advert. page 42
Montreal Motors, 160 Montreal St., City E
Moore, T. M., & Co. Ltd., 127 Peterborough St., City M
Mortlock, H., 148 Straven Rd., Fendalton
●● Motordrome (Riccarton Rd.) Ltd., 45 Riccarton Rd., Riccarton
● Mullins & Wilson Ltd., 128 Salisbury St., City S
● New Brighton Service Station Ltd., 104 Seaview Rd., New Brighton S
N.Z. Farmers Co-op. Assn. of Canterbury Ltd., 214-226 Cashel St., C.1 M.B.
Newton, Jack, & Son Ltd., 165 Armagh St., City C
Newtons Motors, 250 Stanmore Rd., Richmond C
Nicholl Bros. (Halswel Garage) Ltd., 380 Halswell Rd., Halswell C
Nixons Garage, 41 Buchanans Rd., Sockburn C
● North Avon Service Station Ltd., 71 North Avon Rd., Richmond M
North West Service Station Ltd., 449 Wairakei Rd., Bryndwr S
Patel & Foley Services Ltd., 50 Carmen Rd., Hornby S
● Papanui Service Station Ltd., 23 North Rd., Papanui M
● Parnham Motors Ltd., 70 Hereford St., City S
Payton, R. M., 29 Halswell Rd., Hoon Hay
P.N. Service Centre Ltd., 117 Main South Rd., Sockburn
● Raceway Motors Ltd., 250 Lincoln Rd., Addington S
Randall Motors Ltd., 60 Bridge St., South Brighton E
Ransley Motors Ltd., 240 St. Asaph St., City S
Redcliffs Service Station, 170 Main Rd., Redcliffs S
● Rhodes, A. C., Ltd., 394 Riccarton Rd., Riccarton S
Rocky Point Services, 350 Port Hills Rd., Hillsborough C
Rod Lyndsay Ltd., 40 Palmers Rd., North Beach E
Russley Service Station (1957) Ltd., 2 Russley Rd., Upper Riccarton C
Sadlers Garage, 34 Plynlimon Rd., Fendalton E
St. Albans Service Station Ltd., 177 Papanui Rd., Merivale E
● St. Asaph Service Centre Ltd. (K. A. Sorrell), 144 St. Asaph St., City BP
St. Martins Garage Ltd., 238 Centaurus Rd., St. Martins M
Sampson, J., & Son Ltd., 145 Colombo St., Beckenham BP
Sansom's Garage Ltd., 281 Tuam St., City E
Scotts, W. J., Motors Ltd., 160 Gloucester St., City; cnr. Kingsley and Gasson Sts., Sydenham C
● Shirley Service Station, 7 Marshland Rd., Shirley. See advert. page 52 BP
Snel, Maurice, Ltd., 100 Oxford Tce., City
South Island Motors Ltd., 145 Armagh St., City; Garage, 239-241 Cambridge Tce. M.B.
● South Island Tyre Sales and Salvage, 297 Lincoln Rd., Addington BP
Southern Cross Service Station (Prop. Ron Patterson), 127 Ferry Rd., City E
Sparks Road Service Station, cnr. Sparks and Hoon Hay Rds., Halswell BP
Spring's Road Garage Ltd., 101 Springs Rd., Sockburn S
Stanmore Motors Ltd., 261 Stanmore Rd., N.E.1
Stantons Garage Ltd., cnr. Selwyn St. and Hazeldean Rd., Addington M
Station Garage, 43 Donegal St., Belfast
Stilwell (Halswell) Ltd., 393 Halswell Rd., Halswell M
Sumner Garage ,J. R. Grenville, Prop.), 1 Wakefield Ave., Sumner C
Supreme Service Station, 153 Cranford St., St. Albans
S.X. Garage Ltd., Tuam St., City S
Sydenham Service Station Ltd., 330 Colombo St., Sydenham C
● Taylor, T. W., Ltd., 100 Shakespeare Rd., Waltham M
Tench Bros. Ltd., 141 Cambridge Tce., C.1 M
Thom, Colin, 142 Fitzgerald Ave., Linwood
Thompson Bros. Service Station Ltd., 40 Oxford Tce., City C
Tyreways (1960) Ltd., 20 Lichfield St., City
Union Motors Ltd., 123 Seaview Rd., New Brighton
Urquhart's Service Station Ltd., 961 Colombo St., St. Albans S
Waimairi Road Service Station, 200 Waimairi Rd., Ilam E
● Wairakei Service Station Ltd., 248 Wairakei Rd., Bryndwr C
● Waltham Service Station Ltd., 206 Waltham Rd., City. 2 Shakespeare Rd., Waltham S
Westminster Motors Ltd., 237 Westminster St., St. Albans C
● Wheatley, Stan, Ltd., 2 Hills Rd., Richmond S
● Wigram Services Ltd., 243 Main South Rd., Sockburn M
Wilson, Jack, Sales Ltd., 88 Victoria St., City C
● Woolston Motors Ltd., 608 Ferry Rd. and 35 Lane St., Woolston M.B.
Yaldhurst Service Station, West Coast Rd., Yaldhurst

CHRISTCHURCH SERVICES:
ACCOMMODATION AGENT:
Allans Accommodation. See advert. page 44.
AUTO ELECTRICIAN:
Williams Motor Electrics. See advert. page 50
BUS SERVICES:
Midland Services. See advert. page 44
Transport Board. See advert. page 48
DAIRY:
Cosy Nook Dairy. See advert. page 42
LADIES' HAIRDRESSER:
Beath's, Riccarton. See advert. page 48
MARINE PARTS:
McKay Marine. See advert. page 50
BUS TOURS:
SOUTH ISLAND TOURS LTD. 593A COLOMBO STREET, CHRISTCHURCH. PHONE 65-938. P.O. BOX 2251. ALL TRAVEL BOOKINGS AND ARRANGEMENTS MADE. INDIVIDUAL ITINERARIES PLANNED. EDUCATIONAL, SPORTING AND HOLIDAY TOURS ARRANGED FOR SPECIAL GROUPS OF ALL AGES.
BODY TRIMMER & CAR PAINTER:
C. HUNTON LTD. 55 KILMORE STREET. PHONE 69-786.
MOTORISED CARAVANS:
Vacation Coaches. See advert. page 53
MOTOR TRIMMER:
J. H. Silvester. See advert. page 48
PANELBEATERS:
CLARKE & BLYTHE. 153 WORCESTER STREET. PHONE 30-277.
HARRY PIERSON LTD. PANELBEATERS. BEL FOUR TCE. PHONE 40-501.
REAL ESTATE AGENTS:
Ford & Hadfield. See advert. page 44
RENTAL CARS:
Tasman Rentals. See advert. page 44
SECURITY SERVICES:
Crown Security. See advert. page 50
SOUVENIR SHOPS:
Disabled Servicemen's Assn. See advert. page 44.
Langes Souvenir Shop. See advret. page 44
TURKISH BATHS:
Christchurch Turkish Baths. See advert. page 50
USED CAR PARTS:
Steve Christensen. See advert. page 48
WINE & SPIRIT MERCHANTS:
Fletcher Humphrey. See advert. page 42

CLARKS JUNCTION.
HOTEL—LICENSED:
Clarks Junction Hotel

CLINTON. Pop. 489.
Attractions: Bowling green, tennis courts, swimming baths, good shooting, fishing and golf. Rest rooms.
POLICE STATION 20
POST OFFICE 93
HOTEL—LICENSED:
Oaktree Inn
MOTOR SERVICE STATIONS:
Clinton Motors Ltd.
Clinton Service Store (1954) Ltd.
Holden, D. W., Ltd., Main North Rd. E

CLYDE. Pop. 280.
Rest Rooms: War Memorial Hall.
Attractions: Historical association of the Dunstan goldfields. Miniers' monument, museum, tennis, bowling, croquet, golf, Fraser Domain and powerhouse. Filtered swimming pool.
HOTEL—LICENSED:
Commercial Hotel, Sunderland St. Ph. Alexandra 817
MOTELS:
Avalon
Popular Lodge Motel
MOTOR CAMPS:
Clyde Motor Camp
Frazer River Domain Camp
MOTOR SERVICE STATIONS:
Clyde Service Station Ltd. E
Dunstan Motors Ltd.
Wilson, J. D., Whitby St. M

COALGATE.
HOTEL—LICENSED:
Bluff Hotel
MOTOR SERVICE STATION:
Coalgate Motors BP

COBDEN.

COBDEN HOTEL, BRIGHT STREET, COBDEN. I. G. (JOHNNY) RUBBO Prop. SERVICE AND COMFORT, GOOD ACCOMMODATION. PHONE 6195 GREYMOUTH.

MOTOR SERVICE STATION:
J. S. Nimmo M

COLAC BAY.
Attractions: Bathing, fishing, both river and sea, shooting.
HOTEL—LICENSED:
Colac Bay Hotel
MOTOR CAMP:
Colac Bay Camping Ground
MOTOR SERVICE STATION:
Maloy's Service Station Ltd.

COLLINGWOOD.
Attractions: Beaches, shooting, river and sea fishing, Westhaven Inlet. Te Anaroa Caves at Rockville (Ph. 45R for appointment). Starting point for trip to Farewell Spit and Lighthouse. Westhaven Inlet within easy distance.
POST OFFICE 40
HOTEL—LICENSED:
Post Office Hotel
HOTEL—PRIVATE:
Collingwood Guest House
MOTOR CAMP:
Collingwood Camp

MOTOR SERVICE STATIONS:
Collingwood Motors Ltd.
Miller, N. V. Ltd.

CROMWELL. Pop. 1005.
Attractions: Memorial to Hartley and Reilly in in Cromwell Gorge, 1 m. at site where gold was discovered in 1862 starting the famous Dunstan Gold Rush. Museum, libarary, tennis, bowling, croquet, golf, swimming, walks, children's playing grounds, ice skating rink (June-August), fishing, shooting (duck, chukor, quail, hares and goats).
POLICE STATION 29
POST OFFICE 180
HOTELS—LICENSED:
Golden Age Hotel
Hotel Cromwell
Victoria Hotel
MOTELS:
Clutha Cabins, near Cromwell
Motels Cromwell Ltd. See advert. page 104
Sun Valley Motels
MOTOR CAMPS:
Cromwell Borough Camp
Sunhaven Motor Camp, Gay St.
Templeton and Sons Ltd.
Tinnocks Motors
Wishart, George, Melmore St. BP
RESTAURANTS AND TEAROOMS:

*BEVERLEY GRILL LTD. YOUR HOSTS: BEV. & JOHN McCARTNEY. * GRILLS OUR SPECIALITY * REAL AMERICAN HAMBURGERS * TRAVELLERS ESPECIALLY CATERED FOR * OPEN 7 DAYS AND NIGHTS PER WEEK. 34 MELMORE STREET. PHONE 23M.*

RAINBOW TEAROOMS. GOODYEAR AVENUE. PHONE 191.
CROMWELL SOUVENIR SERVICE:
C. H. PATERSON AND SON. MELMORE STREET. PHONE 321.
MOTOR SERVICE STATIONS:
● Cromwell Garage C
Junction Service Station, Melmore St. See advert. page 16

CRONADUN.
HOTEL—LICENSED:
Cronadun Hotel
MOTOR SERVICE STATION:
O'Malley, M. S. and Co.

CULVERDEN. Pop. 350.
Attractions: Golf, fishing.
POLICE STATION 13
POST OFFICE 183
HOTELS—LICENSED:
Culverden Hotel
Rotherham Hotel
MOTOR SERVICE STATIONS:
Culverden Motors E
Mockett's Motors Ltd.

CUST. Pop. 354.
Attractions: Fishing, shooting.
POST OFFICE 56
HOTEL—LICENSED:
Cust Hotel
MOTOR SERVICE STATIONS:
Service Motors (Cust) Ltd.
Withers Garage
CUST SERVICES:
CUST STORE LTD. MAIN ROAD, CUST. PHONE 6.

DARFIELD.

*THOMPSON'S I.G.A. STORE LTD. DARFIELD. W. A. AND S. M. COEY PROPRIETORS. MAIN ROAD, DARFIELD. PHONE 10 AND 65. GROCERIES — HARDWARE — DRAPERY. *BORON PETROL AVAILABLE*.*

TEAROOMS:
Mac's Tearooms. See advert page 30

DIPTON. Pop. 450.
POST OFFICE 665
HOTEL—LICENSED:
Railway Hotel
MOTEL:
Farry's Motel, 193 High St., Dunedin. Phs. 79-333. Private 70-927
MOTOR SERVICE STATIONS:
Colyer, J. N. Ltd. C
Dipton Motors BP

DOBSON.
HOTEL—LICENSED:
Cosmopolitan Hotel, near Greymouth
MOTOR SERVICE STATIONS:
Dobson Service Station
●Mehrtens Store BP
HOTEL—LICENSED:
Railway Hotel
MOTOR SERVICE STATIONS:
Bray's Motors Ltd.
Doyleston Engineering Works Ltd. S
Gilltrap, Ian Ltd. BP

DOYLESTON. Pop. 222.

DRUMMOND.
Attractions: Bowling, golf course.
HOTEL—LICENSED:
Travellers Rest Hotel
MOTOR SERVICE STATION:
Cormack, R. S. Ltd. E

DUNEDIN. Pop. 77,250.
For editorial see detailed information pages 10-16.
Attractions: Golf links, bowling and croquet greens, tennis courts, Botanic Gardens, surf bathing, museums, art gallery, Golden Arrow Scenic Drive, Moana Swimming Pool.
POLICE 111
POST OFFICE 80-210
Automobile Association Otago Inc. Headquarters: 450 Moray Pl. Ph. 75-945. After hours Service Officers: Ph. 41-559
Plunket Society: Ph. 80-205
Public Relations: Queens Bldg. Ph. 76-621
New Zealand Broadcasting Corporation: Radio 4YA, 4ZB, 4YC, 4YX. Ph. 76-050
Rest Rooms: A.A. Lounge, Moray Pl.
Urgent Pharmacy: 83 Moray Pl., opposite Public library. Ph. 76-344
HOSPITALS:
Great King St. Hospital. Ph. 76-740
Wakari Hospital. Ph. 86-330
Cottage Hospital, Port Chalmers. Ph. PC-8666
Queen Mary Maternity Hospital. Ph. 76-931
Karitane Hospital, Truby King Harris and Andersons Bay. Ph. 44-483
T.A.B. Agency: Queens Bldgs., Princess St. Ph. 88-557
Inglewood Medical Hospital, 62 Queen St., Dunedin North. Ph. 76-637
HOTELS—LICENSED:
Bay View Hotel, Andersons Bay Rd., St. Kilda
Beach Hotel, cnr. Victoria and Prince Albert Rds., St. Kilda. See advert page 74
Bowling Green Hotel, 71 Frederick St., City
Caledonian Hotel, 277 Andersons Bay Rd., Sth Dunedin
Captain Cook Hotel, cnr. Albany and King Sts., City
Cherry Court Lodge, 678 George St.
City Hotel, 83 Princes St., City
Clarendon Hotel, 28 Maclaggan St., City
Commercial Hotel, 246 Main Sth Rd., Green Is.
Crescent Hotel, Careys Bay
Crown Hotel, 179 Rattray St., City
Criterion Hotel, 475 Moray Pl., City
Empire Hotel, 396 Princes St., City
European Hotel, 62 George St., City. See advert page 76
Excelsior Hotel, 158 Princes St., City
Fitzroy Hotel, 469 Hillside Rd., Sth Dunedin
Grand Hotel, 118 High St., City
Gresham Hotel, cnr. Rattray and Cumberland St.
Harbour View Hotel, 189 Ravensbourne Rd., Ravensbourne
Hotel Branson, 91 St. Andrews St., City
Hotel Broadway, Maclaggen St., City
Hotel Dunedin, 417 Princes St., City
Kensington Hotel, King Edward St., Sth Dunedin
Law Courts Hotel, cnr. Stuart and Cumberland St., City
Masonic Hotel, 19 Carroll St., City
New Club Hotel, 29 Maclaggan St., City
Normanby Hotel, 456 North Rd., N.E. Valley
Oban Hotel, 11 Octagon, City
Ocean View Hotel, 301 King Edward St., Sth Dunedin
Oriental Hotel, 157 Frederick St.
Outram Hotel, Outram
Oval Hotel, 738 Princes St., City
Parkside Hotel, 149 Main Sth Rd., Caversham
Prince of Wales Hotel, 474 Princes St., City
Provincial Hotel, 6 Stafford St., City
Robert Burns Hotel, 370 George St., City
Royal Albert Hotel, 387 George St., City
Royal Hotel, 228 Main South Rd., Green Is.
St. Kilda Hotel, 2 Prince Albert Rd., St. Kilda
Shiell Hill Hotel, 140 Highcliff Rd., Shiel Hill
South Dunedin Hotel, 244 King Edward St., Sth Dunedin
Southern Hotel, 655 Princes St., City
Southern Cross Hotel. See advert page 76
Tattersalls Hotel, 12 Stafford St., City
Victoria Hotel, 137 St. Andrew St., City
Wains Hotel, 310 Princes St., City
Waterloo Hotel, cnr. Ruskin Tce and Forbury Rd., Caversham
Wharf Hotel, 25 Fryatt St., City
HOTELS—PRIVATE:
AOTEA GUEST HOUSE. 69 QUEEN STREET, DUNEDIN. PHONE 77-492.
Central Private Hotel, 100 Princes St. See advert. page 76
Chalet Gfeller, 62 Walter St., City
Douglas Private Hotel, Octagon, City. See advert page 76
Hollybrook House, 770 George St., Dunedin Nth
Hazelwood Guest House, 123 Cargill St. See advert page 76.
Hotel St. Andrew, cnr. George and St. Andrew Sts. See advert page 76
Leviathan Hotel, cnr. Cumberland and Lower High Sts.
Railway Private Hotel, 22 Stuart St., City
White Elephant Guest House, 1 Royal Tce.
York House, 119 York Pl., City
MOTELS:
Ace Hosford Motels Ltd., 23 London St., City
Argyle Court Motel, cnr. Duke and George Sts.
Bacons Motel, 63 Queen St.
Ballyogan Luxury Flat, 187 York Pl.
Bayfield Motel, 219 Musselburgh Rise
Beach Motel, 38 Victoria Rd., Tahuna
Canongate Motel, 14 Canongate, Dunedin
Cherry Court Lodge, 678 George St., Dunedin Nth
Dunedin Motel, 624a George St. See advert page 76

FARRY'S MOTEL

192 Main Street, Dunedin Phones 79-333 and 70-927 (private)

Garden Motel, 958 George St., City
Leith Motel, 483 Leith St., Dunedin Nth
London Motel Flats, 82 London St.
Martha Motels, 229 Homahawk Rd., Ocean View
Manor Motels, 22 Manor Pl.
Motel Moray, 10 Smith St., City
Nirvana Court Ltd., Alva St.
Opoho Motels, 38-40 Evans St., Opoho
Owens Motels, 745 George St., Dunedin Nth
Paramount Motels, 3 Hillary St., Liberton
St. Kilda Motel, cnr Victoria and Queen Sts.
MOTOR CAMP:
Tahuna Park Motor Camp, Victoria Rd., St. Kilda
HOSTELS:
Salvation Army Emergency Lodge, 85 Stafford St. (emergency)
Seafarers Centre, Wharf St., City (seamen only)
RESTAURANTS—LICENSED:
La Scala, Alton Ave., Musselburgh Rise, Musselburgh
Le Bistro de la Cite, 99 Princes St., City
RESTAURANTS AND TEAROOMS:
Adelphi Milk Bar, 153 King Edward St., Sth Dunedin
Barnett, Arthur Ltd., 267 George St., City
Best Cafe, 30 Stuart St., City
Broadway Cafe, 19 Broadway, City
Broadway Tea and Coffee Lounge, 295 George St., City
Cafe Budapest, 5 Stafford St., City
California Milk Bar Ltd., 190 Princes St., City
Canton Cafe, 201 Princes St., City
Carlton Milk Bar, 150 High St., City
Chan, W. L., 383 King Edward St., Sth Dunedin
"Chequers" Restaurant, 37 St. Andrew St., City
Cherry Court Lodge, 678 George St., Nth Dunedin
Clark's Cake Shop Ltd., 110 Princes St., City
Clayton, S. C., 20 Fryatt St., City
Coffee Nook, The, 177 Hillside Rd., City
Continental Coffee Bar, 144 Hillside Rd., Sth Dunedin
Cowell's Coffee Shop, 119 Stuart St., City
Diamond Grill Restaurant, 158 Rattray St., City
Doubledays Bon Cafe, 176 King Edward St., Sth Dunedin
Dragon Cafe (The), 175 Rattray St., City
El Matador, 312 Princes St., City
"Elite" (The), 96 Princes St., City
Flamingo Restaurant, 267 South Rd., Caversham
Gardens Fruit and Confectionery Store, 18 North Rd., North East Valley
Hilltop Coffee Bar, 285 Highgate, Roslyn
Hong Kong Cafe, 162a Rattray St., City
Imperial Tea Rooms and Cake Shop, 84 High St., City
Istanbul Restaurant, 135 Princes St., City
Jordan's Milk Bar Ltd., 186 George St., City
Kozee Cafe, 10 Water St., City
La Siesta, 44 Albany St., Nth Dunedin
Las Vegas, 256 George St., City
Lucerna Restaurant, 450 George St., City
Mexihot Rendezvous, 115 Princes St., City
Morries Restaurant, 66 St. Andrew St., City
Nanking Cafe, 198 King Edward St., Sth Dunedin
Onslow Tea Rooms, 339 George St., City
Oyster Bar, 754 Great King St., City
Paddy's Palace, 225 Main Rd., Green Is.
Palmers Bakery Ltd., 111 George St., City
Piazza, 11 George St., City
Ponderosa Diner, 400 Princes St., City
Regent Milk Bar (Dunedin) Ltd., 410 George St., City
Restaurant Lucerna, 450 George St., City
"Rialto" The, 136 Rattray St., C.1
R.S.A. Dining Rooms, 469 Moray Pl., City
Sahara Restaurant, 629 George St., City

Savoy Restaurant, Moray Pl., West, City
Savoy Restaurant Ltd., The, 50 Princes St., City
Seven Seas, 29-31 Cresswell St., City
Shanghai Cafe, 420 George St., City
Tip Top Milk and Coffee Bar, 1 Princes St., City
Tui Cafe, 54 Albany St., City
MOTOR SERVICE STATIONS:
Allen, A. J. Ltd., 6 Manse St., and Wharf St., City; 904 Cumberland St., Dunedin Nth
Anderson Bay Service Station Ltd., 2 Highcliff Rd., Andersons Bay S
Angus Motor Ltd., 471 Princes St., City E
Anngow Motors, 240 Hanover St., City C
Auto Court Ltd., 165 Andersons Bay Rd., Andersons Bay
● Bay Junction Service Station Ltd., cnr Andersons Bay Rd. and Portobello Rd., Andersons Bay BP

BRAKE SERVICES LTD. CNR. ST. ANDREWS STREET AND ANZAC AVENUE. 24-HOUR A.A. BREAKDOWN SERVICE. PHONES: 78-508 DAY. AFTER HOURS: 87-456, 60-858, 65-285. E

Broadway (Dunedin) Motors Ltd., cnr Crawford and Police Sts., City
Broadway Parking (Retail) Ltd., 161 High St., City. Showroom: Manse St., City M
Burnside Service Station Ltd., 109 Main South Rd., Burnside
Campbells Service Station, cnr. Taieri Rd. and Berwick St., Wakari
City Motor Services Ltd., 498-506 Princes St., City; Garage, 260 Cumberland St., City; Andersons Bay Rd., CVity; 48 Stafford St., City M
Connors Garage and Engineering Ltd., Prince Albert Rd., St. Kilda E
Cooke Howlison Ltd., 55 Hanover St., City and 142-148 Great King St., City S
● Cossens and Black Ltd., 164 Crawford St., City C
Day and Night Service Station, 533 Princes St., City E
Day, J. R. Ltd., 27 Cumberland St., City E
Dekker, T., 349 North Rd., North East Valley
● Duff, E. and L. Ltd., Mailer St., Mornington, W.1 MB
Dunedin Motors Ltd., cnr. Great King and St. Andrew Sts., City S
Ellis Coal and Cartage Co., 31 Kaikorai Valley Rd., Kaikorai E
Everedi Service Station Ltd., 726 Princes St., City BP
Fairfield Motors, 46-48 Main Rd., Fairfield
Farmers Service Station (Dn.) Ltd., Bridgman St., Sth Dunedin
Favorit Service Station (Dn.) Ltd., 362-364 King Edward St., Sth Dunedin C
● Fitzroy Service Station (1965) Ltd., 247 South Rd., Caversham BP
● Forbury Service Station Ltd., 579 Hillside Rd., Sth Dunedin S
Gardners Motors Ltd., 229 Moray Pl., City and 533 Princes St., City E
Gilmours Garage, 28 Oxford St., Sth Dunedin S
Glen Gas Station Ltd., 135 South Rd., Caversham
Harrow Street Cervicentre Ltd., 101 Harrow St., City
Herbert's Service Station Ltd., 58 King Edward St., Sth Dunedin BP
Highcliff Motors, Highcliff Rd., Andersons Bay C
Holland and Bell Ltd., 642 Great King St., Dunedin Nth BP
Hughes Service Station Ltd., cnr. Cumberland and St. Andrew Sts., City
Hutchings and Edgar, 334 King Edward St., Sth Dunedin
● Kaikorai Valley Service Station Ltd., 433 Stuart St., Kaikorai. See advert page 74 S
● Kenmure Motors Ltd., cnr. Kaikorai Valley Rd. and Barr St., Kaikorai BP
● Kiwi Service Station (1958) Ltd., cnr Duke and Great King Sts., City C
● Lyders Motors Ltd., 203 Crawford St., City. See advert page 74 C
McHenry's Garage, 123 Hillside Rd., City
McLeod, K. G. Ltd., 150 Larnach Rd., Waverley M
● Maori Hill Service Station Ltd., cnr. Sim St. and Highgate, Maori Hill M
Millis, R. and Son Ltd., 330 Moray Pl., C.1 C
● Millis Service Centre Ltd., 492 Great King St., Dunedin Nth C
Modern Motors (Dn.) Ltd., 449 Andersons Bay Rd., City. See advert page 74 C
Napier Motors Ltd., 1 Hope St. and 431 Andersons Bay Rd., Sth Dunedin BP
Northern Service Station Ltd., 349 North Rd., North East Valley E
Otago Motors Ltd., 462 and 468 Princes St., Upper Carroll St., City M
Regent Service Station, 715 George St., Dunedin Nth E
Reilly's Garage Ltd., 19 Great King St., City MB
● Roslyn Motors Ltd., 315-317 Highgate, Roslyn BP
St. Clair Service Station, 125a Hargest Cres., St. Clair S
● Sims Brothers Ltd., 218 Crawford St., City S
South Island Motors Ltd., cnr. Castle St. and Anzac Square, C.1 M
Taylor, T. R. Ltd., 629 Princes St., C.1 MB
Turners (Green Island) Service Station Ltd., 185 Main Rd., Green Is.
Ultra Service and Parking Station Ltd., 791 Great King St., Dunedin Nth
Valley Service Station Ltd., 134 North Rd., Nth East Valley E
Walkers Green Island Garage Ltd., 226 Main Rd., Green Is. M
● West Harbour Service Station, 205a Ravensbourne Rd., Ravensbourne
White, J. A. Ltd., Castle St., City
Wooff and Salvesen (Dn.) Ltd., 260 Cumberland St., City
DUNEDIN SERVICES:
FLORISTS:
Floriana. See advert page 76
GUNSMITH:
Allan Millar. See advert page 76
RENTAL CARS:
Russell's Rental Cars. See advert page 76
SOUVENIRS:

HENDY'S FOR SOUVENIRS
For Ladies' Hair Dressing of every description. Also Gifts and Souvenirs.
HENDY'S SALON
208 Princes Street, Dunedin
(Next to Woolworth's)
Telephone 70-108. Established 1897

Attractions: Apple and tulip growing area. Children's playground, tennis and fishing.

DUNOLLIE.
HOTEL—LICENSED:
Dunollie Hotel

DUNSANDEL. Pop. 550.
POLICE STATION Burnham 71
POSTMASTER 88
HOTEL—LICENSED:
Dunsandel Hotel
MOTOR SERVICE STATION:
Brown, Hugh Ltd. M
● Dunsandel Service Station (1965) Ltd. C
● Happer, I. R. BP

DUNTROON.
POLICE STATION Orr St. 1
POST OFICE 38
HOTEL—LICENSED:
Duntroon Hotel
MOTOR CAMP:
Danseys Pass Holiday Camp, R.D., Oamaru.
MOTOR SERVICE STATIONS:
Duntroon Garage and Service Co. BP

DUVAUCHELLE.
POST OFFICE 51
HOTEL—LICENSED:
Crown Hotel
MOTOR SERVICE STATION:
● Bay View Garage Ltd. C

EGLINGTON VALLEY.
Attraction: Fishing, swimming, mountaineering.
HOSTEL:
Cascade Creek Hostel, 48 miles from Te Anau on Milford Rd.

ETTRICK.
HOTEL—LICENSED:
Ettrick Hotel
MOTOR SERVICE STATION:
Ettrick Store

FAIRDOWN.
HOTEL—LICENSED:
Pines Hotel

FAIRDOWN.
HOTEL—LICENSED:
Shamrock Hotel
MOTOR SERVICE STATIONS:
Adamson, I. J. E

N. M. McLEAN. MOBIL SERVICE. PHONE 8211 OTAUTAU. MAIN ROAD, FAIRFAX.

FAIRFIELD.
MOTOR SERVICE STATION:
Fairfield Motors. See advert page 32

FAIRLIE. Pop. 844.
Attractions: Golf (winter), tennis, bowls, croquet, fishing, swimming baths and ice-skating rink.
POLICE Fairlie 30-M
POST OFFICE Main St. 315

FAIRFAX. Pop. 200.
Fairlie Hotel
Gladstone Grand Hotel, Main St.
Silverstream Hotel
MOTOR CAMPS:
C. J. Talbot Memorial
Fairlie Motor Camp. See advert page 92
RESTAURANTS:
Remewhare Restaurant. See advert page 92
MOTOR SERVICE STATIONS:
A.A. Service Station, Kumeu, R.D.
Blackwell and Elms, Mt. Cook Rd. E
Canterbury Farmers Co-op. Assn. Ltd., Main St. BP
Elms ., Main St. M
Jones Motors (Fairlie) Ltd. (A.A. Service), cnr. Regent and Main Sts. S
National Mortgage M
Pyne, Gould, Guinness Ltd.
Timaru Motors Ltd. S
Wilson, Doug Ltd., Main St. See advert page 92 C

FORKS (THE)
Attractions: Fishing and shooting.
HOTEL—LICENSED:
Okarito Forks Hotel and Fishing Lodge

FOX GLACIER.
Attractions: Climbing, ski-ing, bush walks. Rowing boat for hire on Lake Matheson. Climbing equipment for hire. Petrol, oil and general stores available.
POST OFFICE 2
HOTEL—LICENSED:
Fox Glacier Hotel
MOTOR CAMP:
Fox Glacier Motor Camp
MOTOR SERVICE STATION:
● Arnold Motors (Fox Glacier) Ltd. See advert page 28
SOUVENIRS:
Neville Hatwell. See advert page 28

FOXHILL.
HOTELS—LICENSED:
Foxhill Hotel
Glacier Hotel
MOTEL:
Glacier View Motels
MOTOR CAMP:
Worthington Accommodation Centre

FRANKTON. (see Queenstown).

FRANZ JOSEPH.
Attractions: Ski-ing, climbing, bush walks, tennis, scenic flights over glaciers. Climbing equipment for hire.
HOTEL—LICENSED:
Franz Joseph Hotel
MOTELS:
Fern Grove Motel
Glacier View Motel
MOTOR CAMP:
Franz Joseph Motor Camp. See advert page 28
RESTAURANT AND TEA ROOMS:
Graham, S. P.
MOTOR SERVICE STATION:
● Graham, Frank M

GARSTON. 26 miles from Lumsden Junction and 12 miles from Kingston. Farming.
Attractions: Scenic drive, fishing, shooting, launches for hire.
HOTEL—LICENSED:
Garston Hotel
RESTAURANT AND TEA ROOMS:

GARSTON COFFEE POT. MAIN HIGHWAY, GARSTON. PHONE 840.

GEORGETOWN.
MOTOR SERVICE STATION:
Frank and Lorna's Service Centre
HOTEL—LICENSED:
Georgetown Hotel

GERALDINE. Pop. 1930.
Attractions: Golf, tennis, bowls, croquet, swimming baths, fishing. Women's Rest Rooms Adjacent motor camp.
POLICE 660S
POST OFFICE 615
HOTEL—LICENSED:
Crown Hotel, Talbot St.
HOTEL—PRIVATE:
Victoria House, Wilson St.
MOTELS:
Geraldine Motels, Talbot St.
Hill View Holiday Flats, Kennedy St.
CAMP:
Geraldine Borough Camp, Rose Gardens
MOTOR SERVICE STATIONS:
Canterbury Farmers Co-op. Anns. Ltd., Peel St. MB
Cormack, A. D. Ltd., McKenzie St.
Geraldine Motors Ltd., cnr. Pine and Peel Sts. M
Geraldine Transport Co. Ltd. (North End Garage), Waihi Tce.
Morrison Bros. Ltd., Talbot St. C
Murray, Osborne and Co. Ltd., Talbot St. M
Thomas, Jas. E. Ltd., Talbot St. BP

GLENAVY. Pop. 131.
POLICE 111
POST OFFICE 839
HOTEL—LICENSED:
Glencoe Hotel
CAIBNS:
Glentaki Holiday Fishing Lodge
MOTOR SERVICE STATIONS:
● Glenavy Garage and Service Station, Main Rd. McCombe, M .and J.

GLENORCHY.
Attractions: Deer stalking, fishing and beautiful bush. Scenic trips to Paradise. Tennis courts, scheelite mines.
POSTMASTER res. 10
HOTEL—LICENSED:
Mt. Earnslaw Hotel

POOLBURN.
Attractions: Brown and rainbow trout fishing, shooting: grey and paradise duck, quail, chukor, hares. Ice skating in winter.
HOTEL—LICENSED:
Poolburn Hotel M

PORT CHALMERS. Pop. 3120.
Attractions: Deep water port of Otago. Memorial to Capt. Scott, who made Port Chalmers last port of call before leaving on last voyage to South Pole.
HOTELS—LICENSED:
Chicks, Mount St.
Crescent Hotel, Careys Bay
George Hotel, George St., Port Chalmers
Marine Hotel, George St.
Port Chalmers Hotel, Beach St.
Provincial Hotel, George St.
MOTOR SERVICE STATIONS:
Agnew Motors Ltd., George St. S
● Port Chalmers Motors, 15 Wickliffe Tce. BP

PORTOBELLO. Pop. 408.
HOTEL—LICENSED:
Portobello Hotel, 12 miles from Dunedin
MOTOR CAMP:
Portobello Domain
MOTOR SERVICE STATIONS:
Lawrence, Murray Ltd.
● Portobello Motors Ltd.

POUNAWEA.
CAMP:
Domain Board Camping Ground, 23 miles from Balclutha

PREBBLETON. Pop. 500.
HOTEL—LICENSED:
Prebbleton Hotel
MOTOR CAMP:
Aireys Motor Camp, Blakes Rd.
MOTOR SERVICE STATIONS:
Prebbleton Motors Ltd. E
MOTOR VEHICLE STATIONS:
● Auto Haven Ltd., Auckland St. C
Picton Motors (1964) Ltd., Wairau Rd. BP

PUKEURI JUNCTION. North Otago, 6 miles N. from Oamaru by rail, 47 miles from Timaru. Farming and Freezing Works.
HOTEL—PRIVATE:
Pukeuri Boarding House
MOTOR SERVICE STATIONS:
Pukeuri Motors Ltd. E
Pukeuri Store M

PUKEKURA. 35 miles S.W. from Hokitika by road. Farming. Pop. 29.
HOTEL—LICENSED:
Lake Ianthe Hotel
MOTOR SERVICE STATION:
● A. Greaor BP

PUNAKAIKI. (see Greymouth)

PURAU BAY. (see Akaroa)
MOTOR CAMP:
Purau Motor Camp, Diamond Harbour

QUEEN CHARLOTTE SOUND. to reach many of the points of Queen Charlotte Sound launches may be hired at Picton. Accommodation Houses usually arrange transportation for their guests.
HOTEL—LICENSED:
Tiri Moana Hotel, Anakiwa Bay
GUEST HOUSES AND COTTAGES:
Blackwood Bay Guest House, Picton
Curious Cove (Holidays) Ltd.
Gem Resort Many Coves
Kohanga Bay, Queen Charlotte Drive
Lochmara Lodge Ltd., Double Cove, Picton
Mahana Cottage, Endeavour Inlet, Picton
Momorangi Bay (Cottage)
Ngakuta Lodges, Queen Charlotte Drive
Punga Cove Chalets, Endeavour Inlet, Picton
Queen Charlotte Holiday Cottages, The Grove
Rangiora Holiday Resort, Many Coves
Resolution Bay Holiday Cabins, Endeavour Inlet
Te Pangu Lodge, Tory Channel, Picton
Waterfall Bay, Onohau Bay
CAMP SITES:
Mr. Williams, Endeavour Inlet
Momorangi Bay Motor Camp

QUEENSTOWN. Pop. 1450.
Attractions: Swimming baths, boating, tennis, children's playground, library, public gardens with bowling and croquet greens, observation points in Melbourne St. and Skippers Saddle (plane table), miners' monument at Arthurs Point. Many scenic trips are available to various points of interest on Lake Wakatipu by steamer and launch, by bus to Paradise, Kinloch (at head of Lake), and Skippers; well defined walking tracks to Queenstown Hill, Ben Lomond and the Moonlight goldfields area. Ski-ing (Coronet Peak) and ice skating during winter months. Scenic air trips are available. For further detailed information see pages 10-16. map. Fishing in lakes and rivers except in Queenstown bay which is prohibited. Ice skating rink.
POLICE 336
HOTELS—LICENSED:
Eichardt's Hotel, Ballarat St.
Esplanade Hotel. See advert page 104
Fosters Hotel, 30 Brunswick St.
Hotel Queenstown, 24 Beach St.
Hotel Wakatipu. See advert page 104
Mountaineer Hotel, 28 Rees St.
O'Connells Hotel, 4 Beach St. See advert page 104
White Star Hotel, 25 Camp St.
HOTELS—PRIVATE:
AURUM HOUSE. 41 FRANKTON ROAD. PHONE 221.
Bellevue Guest House, 27 Stanley St.
"CRAIGNEATHAN". 8 FRANKTON ROAD. PHONE 417.
Cecil Peak Lodge, Collins Bay
Craingneathan, 8 Frankton Rd.
Golden Terrace Tourist House, Adelaide St.
Hamilton House, 10 Hobart St.
Lomond Cottage, 33 Man St.
Melbourne House, 35 Melbourne St.
Montevue, 32 Park St.
Queenstown Lodge, 62 Stanley St.
Trans Hotel. See advert page 104
Tutuila Guest House, 68 Ballarat St.
MOTELS:
Bel Air Motels Ltd., 5 Lake St. See advert page 104
Melbourne Motel, 35 Melbourne St.
Frankton Motel. See advert page 104
Panorama Motel, 29 Panorama Tce. See advert. page 104
Pinewood Motel, Hamilton Rd.
Queenstown Motels, 13 Frankton Rd.
Modern Motels, 36 Man St.
Mountain View Lodge
Siesta Motels, 42 Frankton Rd.
Motel Frankton. See advert. page 104
ROSEMARY MOTEL. 1 SHOTOVER STREET. PHONE 455.
FRANKTON HOLIDAY MOTEL. 5 DELIGHTFULLY FURNISHED UNITS. HANDY LAKE, GOLF COURSE, QUEENSTOWN ETC. RES. PROP.: G. & R. BARBER. P.O. BOX 122 QUEENSTOWN. PHONE 239D.

Knox's Flats, 30 Lomond Cres.
MOTOR CAMPS:
Frankton Camping Ground Ltd.
Municipal Motor Camp
MOTOR SERVICE STATIONS:
● Downing Motors Ltd., Shotover St. S
Frankton Service Centre Ltd., Frankton E
Mount Cook and Southern Lakes Tourist Co., Rees St.
Queenstown Motors Ltd., Ballart St.
QUEENSTOWN SERVICES:
ACCOMMODATION AGENT. See advert page 104
BOAT TRIPS:
HYDROFOIL CRUISES LTD. MAIN TOWN PIER. PHONE 251.
BUS TOURS:
Elliott's Tours. See advert. page 104
CHEMISTS:
WILKINSON'S PHARMACY (QUEENSTOWN) LTD. BALLARAT STREET. PHONE 313.
SOUVENIRS:
WILKINSON'S SOUVENIRS. BALLARAT STREET PHONE 313.
THEATRES:
EMBASSY THEATRE. BALLARAT STREET. PHONE 431.

RAES JUNCTION.
Raes Junction Hotel

RAI VALLEY. Pop. 400.
Attractions: Trout fishing Rai and Pelorus Rivers. Road to Croisilles Harbour and French Pass through Ronga Valley.
POST OFFICE 31
HOTEL—PRIVATE:
Rata Guest House
MOTOR SERVICE STATIONS:
Hewetson, G. B.
Rai Valley Co-op. Dairy Factory Co. Ltd.

RAKAIA. Pop. 950.
POLICE STATION 19
POST OFFICE 33
HOTELS—LICENSED:
McKendrys Hotel
RAILWAY HOTEL. PROP: L. C. LISLE. COMFORTABLE ACCOMMODATION OFFERS THE TOURIST, TRAVELLER OR HOLIDAY MAKER A PLEASANT STAY. HANDY TO POST OFFICE AND MAIN SOUTH ROAD.
South Rakaia Hotel, Railway Tce.
MOTOR SERVICE STATIONS:
Allens Garage Ltd., Bowen St. BP
Cromies Garage Ltd., Main South Rd. M
Hardy's Stores Ltd., Railway Tce. S
N.Z. Farmers Co-op. Assn. of Canterbury Ltd., Railway Tce. S
Bailey, C. E., Ltd., Main South Rd. E

RANFURLY. Pop. 850.
Attractions: Fishing, shooting (particularly hares and ducks), bowling, tennis, golf course (9 holes), ice skating dam, ¼m. from P.O. (floodlit for night skating, June-August). Swimming baths.
POLICE 354
POST OFFICE 118
HOTEL—LICENSED:
Ranfurly Hotel, Charlemont St. E. See advert.
MOTOR SERVICE STATIONS:
● Pringle, R. S., Ltd. S
Ranfurly Tractor Services Ltd. BP
Smith, Alex., & Co. (1936) Ltd., Northland Rd. See advert. page 32 M.B.

RANGIORA. Pop. 3,830.
Attractions: Golf, fishing (trout, salmon), tennis, bowls.
POLICE STATION 47
POST OFICE 281
HOTELS—LICENSED:
Junction Hotel, 78 High St.
Plough Hotel, High St.
Red Lion Hotel, 31 High St.
MOTEL:
Lavington Court Motel, Edward St.
MOTOR SERVICE STATIONS:
Edlin Motors Ltd., 15-17 High St. BP
Farr Motors Ltd., 149 High St.
Greigs Motors Ltd., 165 Victoria St. C
Herrons Motors Ltd., 148 High St. E
Horrells Garage Ltd. 19-21 Ashley St. S
Lamb, A. B., & Sons, 94 King St. C
N.Z Farmers Co-op. Assn. of Canterbury Ltd., cnr. Alfred and Percuals Sts. M.B.
Palmer & Doak Ltd., High St. M.B.
Saltwater Creek Garage, R.D.
Torrance Bros., 12 West Belt

RAPAHOE.
HOTEL—LICENSED:
Rapahoe Hotel, Runganga

REEFTON. Pop. 1901.
For editorial see detailed information pages 10-16.
Attractions: Fishing and shooting.
Ladies' Rest Room: Buller Rd. (opp. Council Chambers).
POLICE 38
POST OFFICE 90
HOTELS—LICENSED:
Criterion Hotel
CRONADUM HOTEL. PHONE 141X REEFTON.
Hotel Reefton, Broadway
Masonic Hotel, Broadway. See advert. page 24
New Commercial Hotel
Wilson's Hotel, Broadway
MOTELS:
Bellbird Motel, Broadway
Reefton Motels, Pennington's Building, Broadway
MOTOR CAMPS:
Domain Motor Camp, Broadway
RESTAURANTS & TEAROOMS:
BROADWAY TEAROOMS. REEFTON. PHONE 103.
REGENT RESTAURANT. BROADWAY. REEFTON. PHONE 68.
SAVOY GRILL ROOM. REEFTON. PHONE 238.
MOTOR SERVICE STATIONS:
● New Commercial Garages (Reefton) Ltd., Broadway. C
J. C. QUEEN LTD. A.A.C. SERVICE STATION AND GARAGE, BROADWAY. REEFTON. PHONE 17. 24 HOUR BREAKDOWN SERVICE. C
REEFTON MOTORS LTD. BROADWAY. PHONE 148. AUSTIN AGENTS. ALL MOTOR ACCESSORIES.
REEFTON SERVICES:
HAIRDRESSER:
SALON HELENE. HAIR FASHION EXPERTS. NO APPOINTMENT NECESSARY. BROADWAY. PHONE 26.
JEWELLER:
SUTHERLANDS JEWELLERS LTD. BROADWAY, REEFTON. PHONE 182.

RENWICK.
HOTELS—LICENSED:
RENWICK ARMS HOTEL. MAIN ROAD. PHONE 755 RCK.
Woodbourne Hotel, 88 High St.
MOTOR SERVICE STATIONS:
Jet Highway Ltd. C
Renwick Garage BP
Renwick Store Ltd.

RICHMOND. Pop. 4,680.
POLICE STATION 111
POST OFFICE 8930
HOTELS—LICENSED:
RAILWAY HOTEL. GLADSTONE ROAD. PHONE 7289.
Star and Garter Hotel, Queen St.
Travellers Rest
MOTELS:
Beverley Motels, Brothers Corner

Richmond Motels, Queen St.
Woolands Tourist Flats, Gladstone Rd.
MOTOR CAMPS:
Camp and Cabins Ltd., Gladstone Park. See advert. page 98
RESTAURANTS & TEAROOMS:
Tony's Fish Supply, Lower Queen St. See advert.

MOTOR SERVICE STATIONS:
Cambridge Motors Ltd., Queen St.
Fairway Services Ltd., Queen St.
Rodgers Richmond Garage Ltd., 135 Queen St. E
Waimea Motors Ltd., Gladstone Rd., See advert. page 98.
Warring's Garage, Queen St.
RICHMOND SERVICES:
Tony's Fish Supply, Lower Queen St. See advert. page 98
WINERY:
Nolsen Winery. See advert page 24
RIVERSDALE. Pop. 450.
HOTEL—LICENSED:
Gee's Hotel
MOTOR SERVICE STATIONS:
● Garnet, Green & Sons Ltd. C
● Green, J., & Son Ltd. M
Rh'nd, Gordon, Motors Ltd.
RIVERTON. Pop. 1,250.
Attractions: Golf links ½ m., open all year. Bathing, tennis, bowling, fishing, both river and sea. Museum, roller skating, rowing boating.
POLICE STATION 40-M

APARIMA HOTEL. RIVERTON. RELAX WITH CATH AND BILL JONES. YOUR FRIENDLY HOSTS.

HOTELS—LICENSED:
Carriers Arms Hotel, Palmerston St.
Globe Hotel, Palmerston St.
Railway Hotel, Princes St.
HOTEL—PRIVATE:
Beach Guest House, Riverton Rocks
MOTELS:
Riverton Beach Motel
Riverton Rocks Motel, Palmerston St.
MOTOR CAMPS:
North Beach Motor Camp
Riverton Rocks Camping Grounds
Waldeck Cosy Cribs, David St. South Riverton
W.D.F.F. Motor Camp, Riverton Rocks
MOTOR SERVICE STATIONS:
Bay Road Service Station, Bay Rd. E
● McNaughton Bros., Palmerston St. S
Riverton Motors Ltd., Palmerston St. BP
RIWAKA.
HOTEL—LICENSED:
Riwaka Hotel
MOTOR & SERVICE STATION:
● Riwaka Garage. See advert. page 24 C
ROLLESTON. Pop. 200.
HOTEL—LICENSED:
Rolleston Hotel, Main Rd.
MOTOR SERVICE STATIONS:
Junction Service Station (Rolleston) Ltd., Main South Rd. E
Pollard, D. E., & Son S
ROSS. Pop. 490.
Attractions: Fishing and shooting.
POLICE 3
POST OFFICE 93
HOTELS—LICENSED:
City Hotel, Moorhouse St.
Empire Hotel, Aylmer St.
MOTELS:
New City Hotel/Motel. See advert. page 28.
Ross Motels
MOTOR SERVICE STATIONS:
Ross Motors Ltd., Main Rd. M
ROTHERHAM. Pop. 250.
HOTEL—LICENSED:
Rotherham Hotel
MOTOR SERVICE STATION:
Rotherham Service Stores Ltd.
ROXBURGH. Pop. 800.
Attractions: Large fruit-growing area. Good shooting and fishing, golf links, bowling green, tennis courts, swimming baths. Site of State Hydro Station at Coal Creek. Visitors can be conducted over powerhouse daily. Observation Point and road over dam. Hydro lake suitable boating and water ski-ing. Boat launching site McKenzies Beach off Knobby Range Rd. (9½m.).
POLICE 1
POST OFFICE 95
HOTELS—LICENSED:
Commercial Hotel, Scotland St.
Goldfields Hotel, Scotland St.
Grand Hotel, Scotland St.
MOTEL:
Bridge Motels, Jedburgh St.
MOTOR CAMPS:
Roxburgh Motor Camp, Teviot St.
Bridge Motor Camp
HOSTEL:
Youth Hostel, Roxburgh Hydro
MOTOR SERVICE STATIONS:
Mandalay Service Station and Store, Coal Creek
Robb's Garage Ltd., Scotland St.
Roxburgh Service Station Ltd., Scotland St. C
Tough, Pearson and Findlay, Hawick St. S
RUATAPU.
HOTEL—LICENSED:
Mahinapua Hotel
RUNANGA (see Greymouth)
ST. ANDREWS. Pop. 500.
POLICE STATION 15
POST OFFICE 151
HOTEL—LICENSED:
Masonic Hotel
MOTOR SERVICE STATIONS:
Baker's Garage (St. Andrews) Ltd. E
● St. Andrews Motors Ltd. C
ST. ARNAUD.
MOTEL:
Lake Rotoiti Motel.
MOTOR CAMP:
Nelson Lakes National Park Motor Camp
MOTOR SERVICE STATION:
St. Arnaud Store
ST. BATHANS.
Attractions: Historic associations of gold sluicing Blue Lake. Ice-skating; duck, quail, chukor, hares.
MOTEL—LICENSED:
Vulcan Hotel
● Seddon Service Station Ltd., Main Rd. C
SEDDON. Pop. 500.
Attractions: Bowling club, tennis courts, golf course, swimming baths.
POLICE STATION 19
POST OFFICE 77
HOTEL—LICENSED:
Seddon Hotel
MOTOR SERVICE STATIONS:
Harry Warrens Motors Ltd.
McNulty, G. C., (1965) Ltd. E
Seddon Service Station Ltd., Main Rd. C
SEDDONVILLE. Pop. 130.
HOTEL—LICENSED:
Emipre Hotel
SEFTON. Pop. 630.
HOTEL—LICENSED:
Anglers Arms Hotel
MOTOR SERVICE STATIONS:
Sefton Garage Ltd. S
SHEFFIELD. Pop. 300.
POST OFFICE 132
HOTEL—LICENSED:
Sheffield Hotel
MOTOR SERVICE STATIONS:
Sheffield Garage, Main West Rd.
SHINGLE CREEK
HOTEL—LICENSED:
Shingle Creek Hotel
SOUTHBRIDGE. Pop. 477.
HOTEL—LICENSED:
New Southbridge Hotel
MOTOR SERVICE STATIONS:
Clark, J. A., Ltd., High St. M.B.
Goulden, D. H., Ltd., Main St.
SOUTHBROOK. Pop. 450.
HOTEL—LICENSED:
Masonic Hotel

SOUTHBROOK HOTEL. FIRST CLASS ACCOMMODATION. 1 MILE FROM RANGIORA ON MAIN ROAD, SOUTHBROOK. PHONE 209. RANGIORA.

MOTOR SERVICE STATION:
● Pearson, G. W., & Sons Ltd. S
SPRINGCREEK.
HOTEL—LICENSED:
Junction Hotel
MOTOR CAMP & CABINS:
Spring Creek
MOTOR SERVICE STATIONS:
Robinson, S. A., Ltd.
Spring Creek Garage
SPRINGFIELD. Pop. 450.
POLICE Dial O
POST OFFICE 880
HOTEL—LICENSED:
Royal Hotel
MOTOR SERVICE STATIONS:
● Anderson, R. W., Main West Rd. M
Packer Motors Ltd., Main Rd. C
SPRINGS JUNCTION.
MOTEL:
Mountain View Lodge
MOTOR SERVICE STATION:
● Springs Junction Service Station S
SPRINGSTON. Pop. 600.
HOTEL—LICENSED:
Springston Hotel
MOTOR SERVICE STATIONS:
Springston Garage Ltd., Main Rd. BP
Newall, T. H. & H. P. S
STEWART ISLAND.
For editorial see detailed information pages 10-16.
Attractions: Stewart Island was known by the Maoris as Rakiura, "Land of Glowing Skies." The island is bush-clad, is a bird sanctuary, and from Oban in Halfmoon Bay as headquarters, many pleasant trips and walks may be made. Cod fishing, deer stalking.
POLICE 12
POST OFFICE 10
HOTEL—LICENSED:
New Oban Hotel, Half Moon Bay
HOTELS—PRIVATE:
Ferndale Guest House, Half Moon Bay
Thule Guest House
CAMP GROUND:
Oban Domain
STEWARTS GULLY.
MOTOR CAMP:
Sanders, C., Ltd.
STILLWATER.
HOTEL—LICENSED:
STILLWATER HOTEL. PHONE DOBSON 861. TARIFF 40/-.
MOTOR SERVICE STATION:
● Stillwater Store C
STOKE.
HOTEL—LICENSED:
Turf Hotel
STUDHOLME JUNCTION. Pop. 320.
HOTEL—LICENSED:
Studholme Junction Hotel
STYX.
Miracle Service Station. See advert. page 30
TAIERE.
Taieri Mouth Domain Camp
MOTOR SERVICE STATION:
Taieri Mouth Stores
TAI TAPU.
Ellesmere Arms Hotel
MOTOR SERVICE STATIONS:
Harris Motors Ltd. C
Suckling, C. G. B.
Tai Tapu Garage Ltd. S
TAKAKA.
Attractions: Pohara Beach, Tata Beach, cement works, Abel Tasman Memorial, Cobb Hydro Station, tame eels, Pu Pu Springs (largest in the world, 475 million gallons per day), golf, tennis bowls. Attractive drives to Collingwood thene to Farewell Spit and Westhaven Inlet. Sea, river and lake fishing.
HOTELS—LICENSED:
Globe Hotel, Waitapu
Junction Hotel, Commercial St. See advert. page 24
Telegraph Hotel, Commercial St.
MOTELS:
Bairds Holiday Flats, Totaranui
Cornwall Haven
MOTOR SERVICE STATIONS:
Hodgkinson's Garage Ltd., Commercial St. C
Takaka Service Station Ltd., Commercial St. E
Wright, Stephenson & Co. Ltd., Commercial St.
TAPANUI. Pop. 820.
Attractions: Native bush, forestry and sawmills, tennis, bowling, golf. Fishing: Pomahkaa River. Dangerous for bathing. Shooting: Duck, deer and pigs.
HOTEL—LICENSED:
Forest Lodge, Northumberland St.
HOTEL—PRIVATE:
Blue Mountain Hotel, Northumberland St.
MOTOR CAMPS:
Black Gully Camp, No. 1 R.D., Heriot
Tapanui Motor Camp
MOTOR SERVICE STATIONS:
Blue Mountain Motors Ltd., Northumberland St.
Wylies Garage Ltd., Northumberland St.
TARAKOHE.
MOTEL:
Pohara Motel
MOTOR CAMP:
Pohara Domain and Motor Camp
TERAMAKAU (Now TARAMAKAU).
HOTEL—LICENSED:
TRAMWAY HOTEL. TARAMAKAU. PHONE 830.
TAYLORVILLE.
HOTEL—LICENSED:
Bucks Head Hotel
MOTOR SERVICE STATION:
Warren, Mrs W. M. M
TE ANAU. Pop. 600.
Attractions: Tennis, fishing (rainbow and brown trout, Atlantic salmon), shooting (wapiti, red deer, pigs). Launch available to convey stalking or fishing parties to any part of the lake. Dinghies and water taxi available for hire.
HOTEL—LICENSED:
Te Anau Hotel (destroyed by fire)
HOTELS—PRIVATE:
Kindrochit Lodge, Mauru St.
Lakeside Lodge
Matai Lodge, cnr. Mokanui and Matai Sts.
MOTELS:
Ben Cairn Hotels. See advert. page 34
Fiordland Motels
Maitland Motel, cnr. Maitai and Mahana Sts.
Pete's Motel

REDWOOD MOTELS. NEWLY ERECTED SUPERIOR UNITS FULLY SELF-CONTAINED. RES. MANAGER. MOANA STREET. PHONE 149.

Luxmore Flats
Te Ana-au Motels
MOTOR CAMPS:
Cascade Creek Hostel

CABINS. MOUNTAIN VIEW CARAVAN PARK. MOKONUI STREET. H. G. THOMPSON. BOX 103. PHONE 166.
TE ANAU MOTOR CAMP. ENTRANCE TO LAKE TE ANAU. PHONE 32.

RESTAURANTS & TEAROOMS:
Four Seasons, The, Milford Rd. See advert. page 34
MOTOR SERVICE STATION:
Fiordland Service Station Ltd.
● Te Anau Garage and Service Station M
● Parker, J. A. BP

TEDDINGTON.
HOTEL—LICENSED:
Wheat Sheaf Hotel

TEMPLETON.
HOTEL—LICENSED:
Templton Hotel, Main South Rd.
MOTOR SERVICE STATION:
● Crowes Garage Ltd., 720 Main South Rd. S
Curragh, J., & Co. Ltd., Madisons Rd.
Kissel, G. P., Ltd. M
Morrow J. S
Southways Services, Main South Rd. See advert. pages 18-19.

TE MAHIA.
Te Mahia Hotel. See advert. page 102

TEMUKA. Pop. 2,600.
HOTELS—LICENSED:
Arowhenua Hotel
Crown Hotel, King St.
Empire Hotel, King St.
Royal Hotel, Shearman St.
Temuka Hotel, King St.
HOTEL—PRIVATE:
Brown-Lea Guest House, 212 King St.
MOTELS:
Andrewville Motell, Cass St.
Lodestar Motels, 285 King St.
Temuka Motel, 340 Main Rd. See advert. page 30
MOTOR CAMP:
Temuka Domain Camp
MOTOR SERVICE STATION:
Brown, Allan, (Temuka) Ltd., King St.
Canterbury Farmer's Co-op. Assn. Ltd., King St. M.B.
● Hally Motors Ltd., 192 King St. C
Hatton & Son, Railway Tce. M
● Otago Motors Ltd., King St. C
● Progress Service Statio nLtd., 266 King St. BP
● Talbots Service Station Ltd. S

TENNYSON INLET.
CAMP SITE & COTTAGES:
Archer, R.

THORNBURY.
HOTEL—LICENSED:
Thornbury Hotel
MOTOR SERVICE STATIONS:
Gilder Motors Ltd.
Thornbury Store Ltd. C
Thornbury Co-op. Dairy M

THORPE.
MOTOR CAMP:
Woodstock Camping Ground
MOTOR SERVICE STATION:
Fowler, R., Ltd.

TIMARU. Pop. 26,250.
For editorial see detailed information pages 10-16.
Attractions: Golf (3 courses), tennis (grass and asphalt public courts), numerous bowling, tennis and croq t clubs. Safe sea bathing, fishing, boating.
EMERGENCY CALLS 111
A.A. (Canterbury): 24 Wakefield St. Ph. 7769
Plunket Nurse: Lydnhurst St. Ph. 7125
Rest Room: Cnr. Lyndhurst and Russell Sts.
HOSPITAL:
Derby St. Ph. 7399
HOTELS—LICENSED:
Carlton Hotel, 66 Stafford St.
City Hotel, 63 Stafford St.
Club Hotel, 10 George St.
Commercial Hotel, 3 Stafford St.
Crown Hotel, cnr. Stafford and Strathallan Sts.
Dominion Hotel, 334 Stafford St.
Doncaster Arms Hotel, Main Rd. Washdyke
Excelsior Hotel, 132 Stafford St.
Grosvenor Hotel, Cains Tce.
Hibernian Hotel, 4 Latter St.
Hydro Grand Hotel, 360 Stafford St.
Old Bank Hotel, Stafford St.
Queens Hotel, 2 Barnard St.
Royal Hotel, 30 Cains Tce.

TERMINUS HOTEL. KING STREET, REDRUTH, TIMARU. PHONE 89-716. FIRST IN FROM SOUTH. LAST OUT FROM NORTH.

HOTELS—PRIVATE:
Benvenue House, 41 Parkview Tce.

BEATA VILLA. GUEST HOUSE. PHONE 81-552. 11 HEWLINGS STREET, TIMARU. ONE MINUTE FROM CAROLINE BAY. YOUR HOSTS: MR. AND MRS. C. G. FOSTER.

St. Bathans Guest House, 64 Elizabeth St.

STAFFORD GUESTHOUSE. 16 ELIZABETH STREET, TIMARU. VERY HANDY TO CAROLINE BAY AND CITY. CLEAN, COMFORTABLE, T.V., HANDBASIN. PROPRIETORS: N. J. AND V. M. CHEYNE.

Cranleigh Lodge Guest House, 64 Elizabeth St.
Hotel Seaview, 362 Stafford St.
Stutchbury Hotel, 5 Sarah St.

WAVERLEY GUEST HOUSE. MR. AND MRS. J. W. MOFFATT PROPRIETORS. 25 HEATON STREET. PHONE 3660. DINNER, BED AND BREAKFAST 30/-. CHILDREN WELCOME. CENTRAL POSITION.

Winstone House, 30 Latter St.
HOTELS:
Ashbury Motels, 94 Evans St.

BAY MOTEL N.Z.M.F. 9 HEWLING STREET. PHONE 3267. CLOSE TO CAROLINE BAY AND CITY CENTRE. HOSTS: PEGGY AND KEITH SMITH.

Beach Lodge Holiday Flats, 12 Sarah St. See advert. page 106
Caroline, Evans St.
Kentola Motels, 170 Evans St.
Modern Motels Ltd., 53 Evans St.
Seabreeze Motels, 364 Stafford St.
Sunnydale Motels, 3 Te Weka St.
Wai-iti Court Motels, 3a Preston St.
MOTOR CAMPS:
A. & P. Association Showgrounds Motor Camp
Selwyn Holiday Camp, 156 Selwyn St.
MOTOR SERVICE STATIONS:
● Airport Service Station, King St. M
● *H. P. BAILEY LTD. 29 STAFFORD STREET. PHONE 7667. ROVER AND LANDROVER SERVICE.* M
● Bain & Davidson, 125 Evans St. BP
● Bay Service Station Ltd., cnr. Stafford and Hewing Sts. S
Butlers Motor Engineering Co. Ltd., 7 Latter St. BP
Canterbury Farmers Co-op. Assoc. Ltd. M.B.
● Cassidy's Service Station Ltd., 84 Evans St. S
City Motors Service Station, 3 King St. E
Daly Mtoors, 16 Hassell St.
Dominion Motors Ltd., 251 Stafford St. BP
Dowlings North End Garage Ltd., 125 Evans St.
Dunnetts Ltd., Sophia St.
Henshaws Motors Ltd., 56 Theodosia St. S
Hepburn & Sides Ltd., Evans St. E
Hervey Motors Ltd., 6 Sefton St. S
Highfield Service Station Ltd., 199 Wai-iti Rd. BP
Hamiltons Motors Ltd., Canon St. M
Horwell, Osborn, McBeath Ltd., 37 Sophia St. and Main North Rd., Washdyke BP
Kiwi Taxis (Timaru) Ltd., Cains Tce. BP
● Maori Hill Service Station (Timaru) Ltd., Evans St. M
● Reliance Service Station, 1 Otipua Rd. BP
Seadown Garage Ltd., Main Norht Rd., Seadown
● Speedway Service Station, cnr. Stafford and North Sts. S
Sprague Motors Ltd., 34 North St. BP
THE FARMERS MOTOR DEPT. BESWICK STREET, TIMARU. PHONE 7099.
Timaru Motors Ltd., 59-73 Sophia St., and Main North Rd., Washdyke. See advert. page 106 S
Washdyke Services Ltd., Main North Rd.,
West End Motors, 224 North St. M
TIMARU SERVICES:
CAKESHOP:
JENKINS (TIMARU) LTD. 204 STAFFORD STREET. PHONE 6264.
CHEMIST:
E. C. AYERS LTD. 78 STAFFORD STREET. PHONE 80-137.
FLORIST:
RUSSELL'S FLORISTS LTD. 326 STAFFORD STREET. PHONE 88-062.
GROCERY PROVISIONS:
BAY GROCERY. 422 STAFFORD STREET. PHONE 3439.
RADIATOR REPAIRS:
Dillington Radiators. See advert page 106

TOPHOUSE (Lake Rotoiti)
HOTEL—LICENSED:
Tophouse Hotel

TOTARA FLAT.
HOTEL—LICENSED:
Heather Bell Hotel
MOTOR SERVICE STATIONS:
Heather Bell Hotel
● Ramsay, A. M

TUAPEKA MOUTH.
Attractions: Fishing, tennis.
MOTOR CAMP:
Tuapeka Mouth Domain
MOTOR SERVICE STATION:
McCorkindale, M. S., Ltd.

TUATAPERE. Pop. 900.
Attractions: Beautiful and little known countryside with innumerable picnic spots. Excellent beaches within 20 minutes' run. Trout and sea fishing, toheroas in season, deer stalking, pig hunting, swimming, bowling, tennis scenic drives and walks. Golf. Walking tracks: 2 days or longer to Port Craig. Green Lake.
HOTEL—LICENSED:
Waiau Hotel
MOTOR CAMP:
MOTOR SERVICE STATIONS:
Leonards Lubritorium Ltd.
● Thomson G. Brown, Half Mile Rd. BP
Tuatapere Motor & Engineering Co. Ltd.
Waiau Motors, Main St. E

UPPER MOUTERE.
EMERGENCY CALLS 111
HOTEL—LICENSED:
Moutere Inn
MOTOR SERVICE STATIONS:
Fraser Motors
Moutere Stores Ltd.

UPPER TAKAKA.
HOTEL—LICENSED:
Upper Takaka Hotel

WAIAU. Pop. 393.
Attraction: Golf (winter), tennis, tramping, fishing (trout and salmon), shooting (pigs and deer), picnic areas.
HOTEL—LICENSED:
Waiau Hotel
MOTEL:
Bellbird Motels
MOTOR SERVICE STATIONS:
Crozier, David, Ltd. (Waiau Branch) C
Waiau Motor Service Ltd. E
North Canterbury Supplies M

WAIKAIA.
Attractions: Piano Flat, deer stalking, fishing, tramping.
HOTEL—LICENSED:
Commercial Hotel
CAMP SITES:
Paino Flat
Waikaia Domain Motor Camp
MOTOR SERVICE STATIONS:
Ramsay, S. A., Ltd.
Waikaia Motors Ltd.

WAIKAKA.
HOTEL—LICENSED:
Royal Hotel
MOTOR SERVICE STATIONS:
Hollands, H. G. E
Inderland Services Ltd.
McDonalds Garage (Waikaka) Ltd.
Bardsley, Hom, Ltd.
● Umbers BP
PHOTOGRAPHERS' SUPPLIES:
WINDELOV ENTERPRISES LTD. HELWICK STREET. PHONE 56K.

WAIKARI.
HOTELS—LICENSED:
Great Northern Hotel
Star & Garter
MOTOR SERVICE STATIONS:
Horrells Harvester Service Ltd. S
Marsden's Motors Ltd.
Waikari Service Store Ltd.
Waikari Star Garage Ltd.
Star Garage BP

WAIKAWA BAY. Refer to Picton
MOTELS:
Southern Cross Motels
Sunny Vale Flats
CAMPS:
Target Motor Camp. See advert page 102

WAIKOUAITI.
Attractions: Golf links, bowling green, tennis courts, sea bathing, good fishing and shooting. Good safe beach under all conditions.
MOTEL:
Waikouaiti Motels, 156 Beach St.
MOTOR CAMP:
Waikouaiti Motor Camp
MOTOR SERVICE STATIONS:
Avenlee Milk Bar, Main Rd.
Bradley Motors Ltd., Main Rd. S
Grubb, R., Main Rd.
Waikouaiti Garange and Service Station Ltd., Main Rd.

WAIKUKU BEACH.
MOTOR CAMP.
Waikuku Beach

WAIMANGAROA.
POLICE STATION 111
HOTEL—LICENSED:
RAILWAY HOTEL. WAIMANGAROA. PHONE 863.
MOTOR SERVICE STATIONS:
Buller Motorways Ltd.
Fraser, D. & M.

WAIMARIE.
HOTEL—LICENSED:
Kynnersley Hotel

WAIMATE.
Attractions: Golf, bowls, tennis, croquet, swimming, wallaby shooting, salmon and trout fishing (Waitaki, Waihao and Pareora Rivers). Historical Society's Museum and Hall.
EMERGENCY CALLS 111
HOTELS—LICENSED:
Criterion Hotel, Queen St.
Empire Hotel, Queen St.
Royal Hotel, Shearman St.
Waimate Hotel, Queen St.
Waihao Forks (Waihao)

HOTEL—PRIVATE:
Ranton House, 100 Shearman St.
MOTEL:
Barclays Motels, High St.
MOTOR CAMP:
Waimate Motor Camp, Tennant St.
RESTAURANTS:
CUP & SAUCER ROADHOUSE. JUNCTION HIGHWAYS 82 AND 1. PHONE 8486.
Savoy Tea Rooms (1964) Ltd., Queen St. See advert. page 32
MOTOR SERVICE STATIONS:
Canterbury Farmers' Co-op. Assn. Ltd., Queen St. BP
Dash's (Waimate) Ltd., cnr. High and Innes Sts. S
Gillies, G. T., (Waimate) Ltd., Queen St.
Pyne, Gould, Guinness Ltd., High St.
Reliance Garage, Queen St. E
Roadhouse Services Ltd., Main Highway, R.D.8 BP
● Sadlers Service Station, Shearman St. C
Sherwin, M. W., Ltd., Timaru Rd.
Staniford Motors, 158 Queen St. BP
Staite Motors Ltd., 73 High St.
Waimate Co-op. Dairy Co. Ltd., Paul St. M
Waimate Motor Garage (Sadler Enterprises Ltd.), Shearman St.
BOOKSHOP:
PARKERS CORNER LTD. QUEENS STREET. PHONE 8772.
BUTCHER:
WAITAKI FARMERS FREEZING CO. LTD. CHOICE 1ST GRADE MEATS AND SMALL GOODS. FREE DELIVERY. QUEEN STREET. PHONE 7369.
FLORIST:
THE FLOWER POT. 57 QUEEN STREET. PHONE 7046.
GROCERY PROVISIONS:
Sullivans Waimate Stores. See advert page 32
NEWSPAPER:
WAIMATE DAILY ADVERTISER. QUEEN STREET. PHONE 8322.

WAINUI. Pop. 50.
HOTEL—PRIVATE:
Piopero Guest House

WAIPARA. Pop. 160.
HOTEL—LICENSED:
Waipara Hotel
MOTOR SERVICE STATIONS:
Nebrisco Consolidate Ltd.
Waipara Junction Garage and Service Station, Main Rd.
Waipara Stores Ltd.

WAIPATA.
HOTEL—LICENSED:
Waipata Hotel
MOTOR SERVICE STATION:
Waipata Motors

WAIRAU VALLEY.
HOTEL—LICENSED:
Wairau Valley Hotel
MOTOR SERVICE STATIONS:
Baker, A. M., Ltd.
Kirklands Wairau Valley Store Ltd. C

WAIRIO.
Attractions: Fishing, shooting.
HOTEL—LICENSED:
Commercial Hotel.

WAITATI.
MOTOR SERVICE STATION:
Waitati Services. See advert. page 32

WAKEFIELD. Pop. 1,600.
HOTEL—LICENSED:
Wakefield Hotel
MOTOR SERVICE STATIONS:
● Shuttleworth Bros. Ltd. M.B.
Spring Grove Services Ltd.

WALLACETOWN.
Attraction: Fishing.
HOTEL—LICENSED:
Wallacetown Hotel
MOTOR SERVICE STATIONS:
Wallacetown Store Ltd., Main Rd.
WALLACETOWN MOTORS 1965 LTD. FULL B.P. SERVICE AND ALL MOTOR ACCESSORIES. PHONE 607 MAKAREWA. BP

WALLSEND.
HOTEL—LICENSED:
Union Hotel

WANAKA. Pop. 360.
Attractions: On shores of Lake Wanaka. Magnificent scenery, tennis, bowling, golf, swimming, walks to Mt. Iron, lake outlet and lakeside, mountaineering launch trips to Pigeon Island, Minaret Bay, Glendhu Bay and Stevenson's Arm, and rowing boats. Fishing: Matukituku, Clutha, Hawea and Makarora Rivers. Shooting: duck, chukor, quail, Canada geese and deer. Ice-skating (June-August). Diamond Lake, boating and water ski-ing. Water taxi. Boat launching site Lakeside Rd. Mt. Aspiring National Park.
HOTEL—LICENSED:
Wanaka Hotel
HOTELS—PRIVATE:
Crusader Courts Guest House, Brownston St.
Wanaka Chalet, Dungarven St.
Wanaka Lodge
MOTELS:
Minaret Motel
Anchorage Motels
Hillingdon Lodge
White Elephant Motels Ltd.
MOTOR CAMPS:
Glendhu Bay Motor Camp
Motor Camp, Domain
Penrith Motor Camp
MOTOR SERVICE STATIONS:
Manson, W. M
Umbers, B. L.
Wanaka Service Stores Ltd.
WANAKA SERVICES:
PHOTOGRAPHERS' SUPPLIES:
WINDELOU ENTERPRISES LTD., HELWICK ST. PH. 56-K.

WARD.
MOTOR CAMPS:
"Pop Inn" Ltd. Cabins
Ward Motor Camp
MOTOR SERVICE STATIONS:
Flaxbourne Supplies Ltd.
Pines Services Ltd.
Ward Wayside Garage Ltd.

WEDDERBURN.
HOTELS—LICENSED:
Crown
White's Hotel
MOTOR SERVICE STATION:
Mills, R.

WEEDONS.
MOTEL:
Blue Gum Motel

WEST MELTON.
HOTEL—LICENSED:
West Melton Hotel
MOTOR SERVICE STATIONS:
Reese, M. C.
West Melton Service Station Ltd.

WESTPORT. Pop. 5490.
For editorial see detailed information pages 10-16.
Attraction: Golf, tennis, swimming, bowls, croquet and fishing.
A.A. (South Canterbury): Cnr. Church and Bank Sts. Ph. 89-416.
Plunket Nurse: Centennial Bldg. Ph. 3551
Public Relations Office: 14 Church St. Ph. 6163
Station 3XC: Ph. 6062
Rest Rooms: A.A. Lounge, cnr. Church and Bank Sts., and in Civic Memorial Plunket Rooms.
T.A.B.: 8 Beswick St. Ph. 3324
HOSPITALS:
Queen St., Ph. 3089
Talbot Hospital, Otipua Rd. Ph. 89-542
Timaru Private Hospital, Bidwill St. Ph. 5083
HOTELS—LICENSED:
Ayers Hotel, 16 Palmerston St.
Black and White Hotel, 198 Palmerston St.
Cosmopolitan Hotel, 136 Palmerston St.
Criterion Hotel, 218 Palmerston St. See advert. page 110
Grand Hotel, 207 Palmerston St.
Larsens Hotel, 26 Palmerston St. See advert. page 110
McManus Hotel, 39 Palmerston St.
Melbourne Hotel, 286 Palmerston St. See advert. page 110
New Albion Hotel, Brougham St. See advert. page 110
Pig and Whistle, Sergeant's Hill
Prince of Wales Hotel, 86 Palmerston St.
Royal Hotel, 62 Palmerston St.
VICTORIA HOTEL. PROP: J. WALTER. PALMERSTON STREET. PHONE 8621.
HOTELS—PRIVATE:
Brodericks Guest House, 12 Parkington St.
Gibsons Guest House, 75 Palmerston St.
MOTELS:
A.A. (Canty) Carters Beach Flats
Blue Tasman Motels, Aerodrome Rd., Carters Beach
Central Motel, 22 Bright St.
De Luxe Motel, 48 Peel St.
Luxury Motels, Orowaiti Rd.
Surf Spray Motel, Carters Beach
MOTOR CAMPS:
A.A. Camping Ground, Carters Beach
Ford Family Cabins
Stewarts Cabins, Carters Beach
RESTAURANTS & TEAAROOMS:
SILVER GRILL RESTAURANT. PALMERSTON STREET. PHONE 8251.
MOTOR SERVICE STATIONS:
Baldie, A. B., Carters Beach
BETTS MOTORS LTD. DISTRIBUTORS OF VAUXHALL, BEDFORD AND HOLDEN. 24 HOUR BREAKDOWN SERVICE. PHONE 7639 PALMERSTON STREET.
CRADDOCK'S TRANSORT LTD. PALMERSTON STREET. AUSTIN DEALERS — CALTEX DISTRIBUTORS. MOTOR SPIRIT AND OIL. SERVICE STATION — 7709. WORKSHOP — 8965
Kilkenny, J., Ltd., Russell St.
Lockington, E. T., Ltd., 25 Palmerston St. See advert. page 110
Powick L., & Sons Ltd., Brougham St.
Skinner Motors Ltd., 262 Palmerston St.
WESTPORT SERVICES:
BEAUTY SALON:
ELMA DAWN BEAUTY SALON. PALMERSTON STREET. PHONE 8487.
DRYCLEANER:
*BULLER LAUNDRY AND DRY CLEANING. * FIRST CLASS DRY CLEANING • SAME DAY SERVICE AVAILABLE * LAUNDRY SERVICE PHONE 8576. PALMERSTON STREET.*
FLORIST:
BLUEBELL FLORISTS. 82 PEEL STREET. PHONE 7421.
JEWELLER:
HENLEY'S JEWELLERS. PALMERSTON STREET PHONE 8636.
LIQUOR MERCHANT:
Morley's Co. Ltd., See advert. page 110

WHATAROA. 71 miles S.W. from Hokitika, on road to Glaciers. Farming and Sawmilling. Pop. 450.
HOTEL—LICENSED·
Whataroa Hotel See advert. page 28
MOTEL:
Whataroa Motel. See advert. page 28
RESTAURANT:
White Heron Lodge. See advert. page 86
MOTOR SERVICE STATIONS:
● Arnold & Sons Motors Ltd. See advert. page 28 C
Camerons Stores Ltd. M
WHATAROA SERVICES:
SOUTH WESTLAND TRADING CO., MAIN ROAD, WHATAROA. PHONE 515.

WINCHESTER. Pop. 247.
Attractions: Fishing and tennis.
HOTEL—LICENSED:
Wolseley Hotel
MOTOR CAMP:
Main Road
MOTOR SERVICE STATIONS:
McDuffs Service Station Ltd. E
Pinewood Tearooms
Woods Engineering Co. Ltd. S

WINTON. Southland Province; situated near the eastern banks of the Oreti River, Winton is 19 miles by rail and 21 miles N. by road from Invercargill, also 31½ miles S. from Lumsden. Farming and Limeworks. Pop. 1,610.
Attractions: Golf links, 1¼m. Bowling, fishing, tennis.
HOTELS—LICENSED:
Boyle's Commercial Hotel Ltd., Gt. North Rd.
Railway Hotel, Gt. North Rd.
Winton Hotel, Gt. North Rd.
MOTOR SERVICE STATIONS:
¼ Blyth's Garage Ltd., Gt. North Rd. BP
Gullick, J., Gt. North Rd.
Jeffery, Ray, Gt. North Rd.
Kidd's, John, Motor Service Co. Ltd., Gt. North Rd.
Southland Farmres Co-op. Assn. Ltd., Gt. North Rd.
Watts & Grieve Ltd., Gt. North Rd. C
Winton Motors Ltd., Gt. North Rd. M
Wright, Stephenson & Co. Ltd., Gt. North Rd. M

WOODBURY.
HOTEL—PRIVATE:
Sundrum Guest House
MOTOR SERVICE STATION:
Woodbury Store

WOODEND. Pop. 533.
HOTEL—LICENSED:
ROYAL HOTEL. ENJOY FRESH AIR AND GOOD SURROUNDINGS. 4 MODERN ROOMS WITH PRIVATE FACILITIES. SPACIOUS BEER GARDENS — CROWN ALE. 15 MILES FROM CHRISTCHURCH ON MAIN NORTH RD. PROPRIETOR: K. B. FOWKE. PHONE: 804 WOODEND.
MOTOR CAMP:
Woodend Beach
MOTOR SERVICE STATIONS:
Smith Garage and Service Station (Woodend) Ltd. C
● *WOODEND GARAGE LTD., MAIN NORTH RD., WOODEND. PHONE 703.* BP

WOODSTOCK.
HOTEL—LICENSED:
ROYAL MAIL HOTEL. HERO STREET PHONE 23.

WREYS BUSH.
Attractions: Fishing, shooting.
HOTEL—LICENSED:
All Nations Hotel, R.D. 10, Invercargill
MOTOR GARAGE & SERVICE STATION:
Wreys Bush Garage E

WYNDHAM. Pop. 700.
Attractions: Golf links, ½m., open April 1 to Septemebr 30. Tennis, bowling, fishing.
HOTEL—LICENSED:
Three Rivers, Redan St.
HOTEL—PRIVATE:
Glen Isle Boarding House.
MOTOR SERVICE STATIONS:
Burns Motor Garage, 9 Balaclava St. E
Marshall's Garage Ltd., Redan St.,
Rodgers' Garage Ltd., cnr. Malta and Balaclava Sts.

CHRISTCHURCH MAP SEVEN

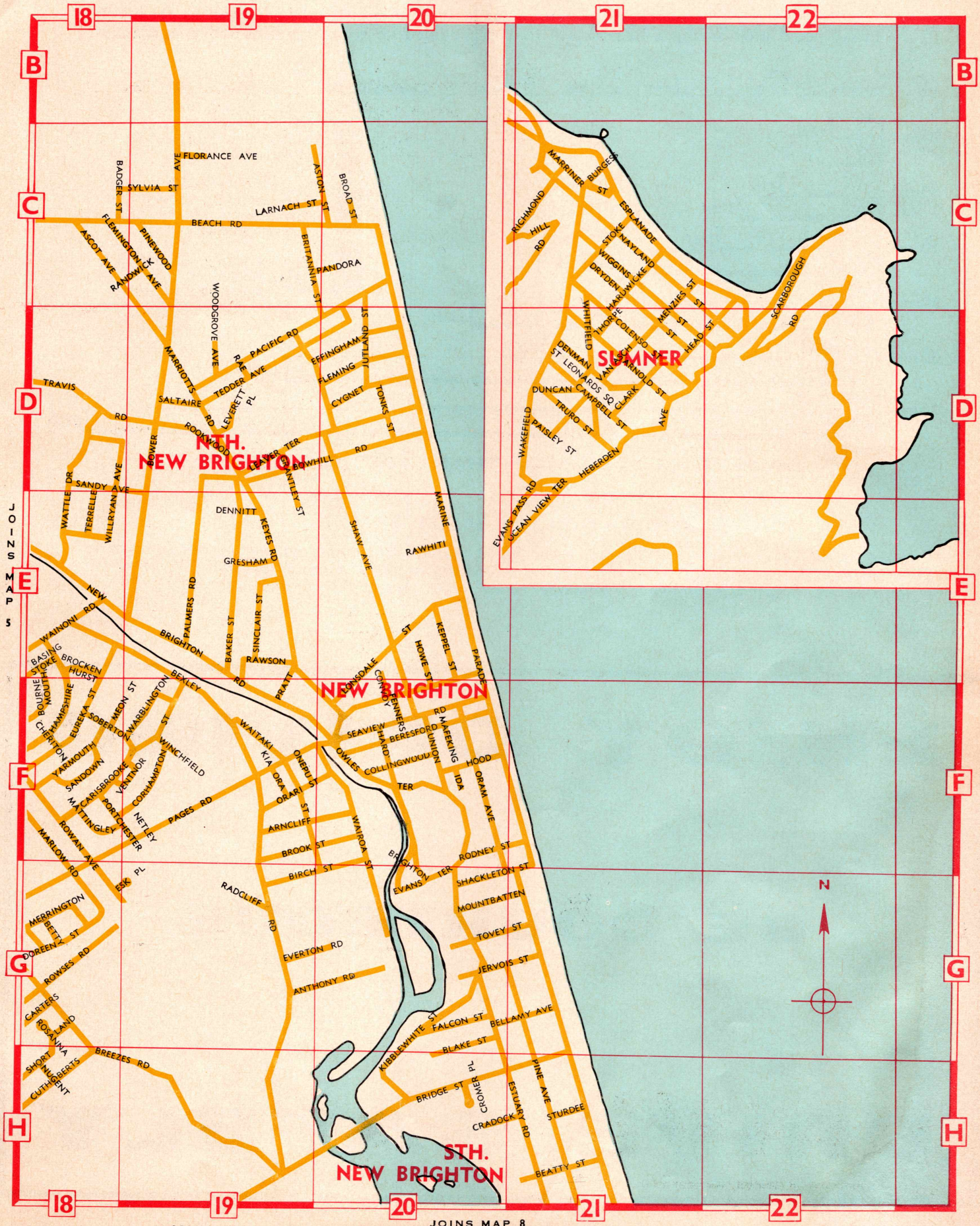

MAIN HIGHWAYS

JOINS MAP 8

FURTHER ABBREVIATIONS SEE INDEX PG 3

SPEED AND STOPPING

Tests have shown that the average driver needs at least three-quarters of a second to get his foot to the brake pedal after seeing a hazard and that is provided he is on the alert and is anticipating danger.

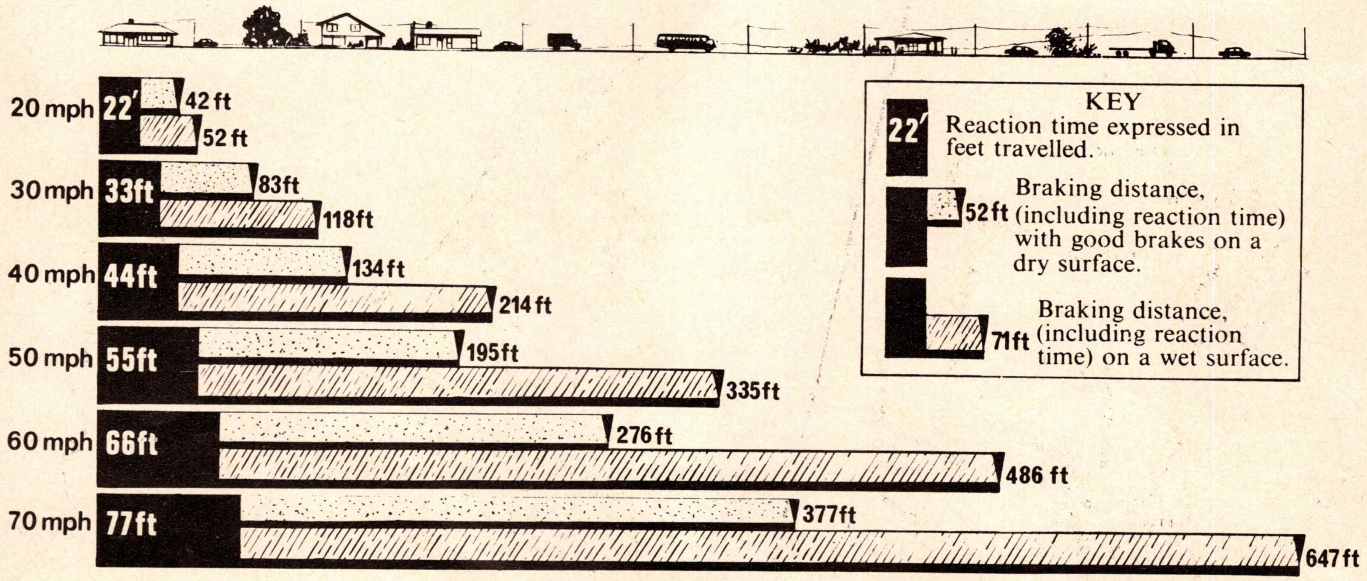

IT TAKES LONGER TO STOP THAN MOST PEOPLE THINK

CONSIDERATION FOR HORSE TRAFFIC

Motorists should always show consideration for horse traffic. When approaching or passing people on horseback, especially children, slow down and give them as much room as possible. Never sound the horn or accelerate suddenly or do anything which might startle the animals.

ENJOY DRIVING

BE COURTEOUS

DRIVE SAFELY

CHRISTCHURCH MAP EIGHT

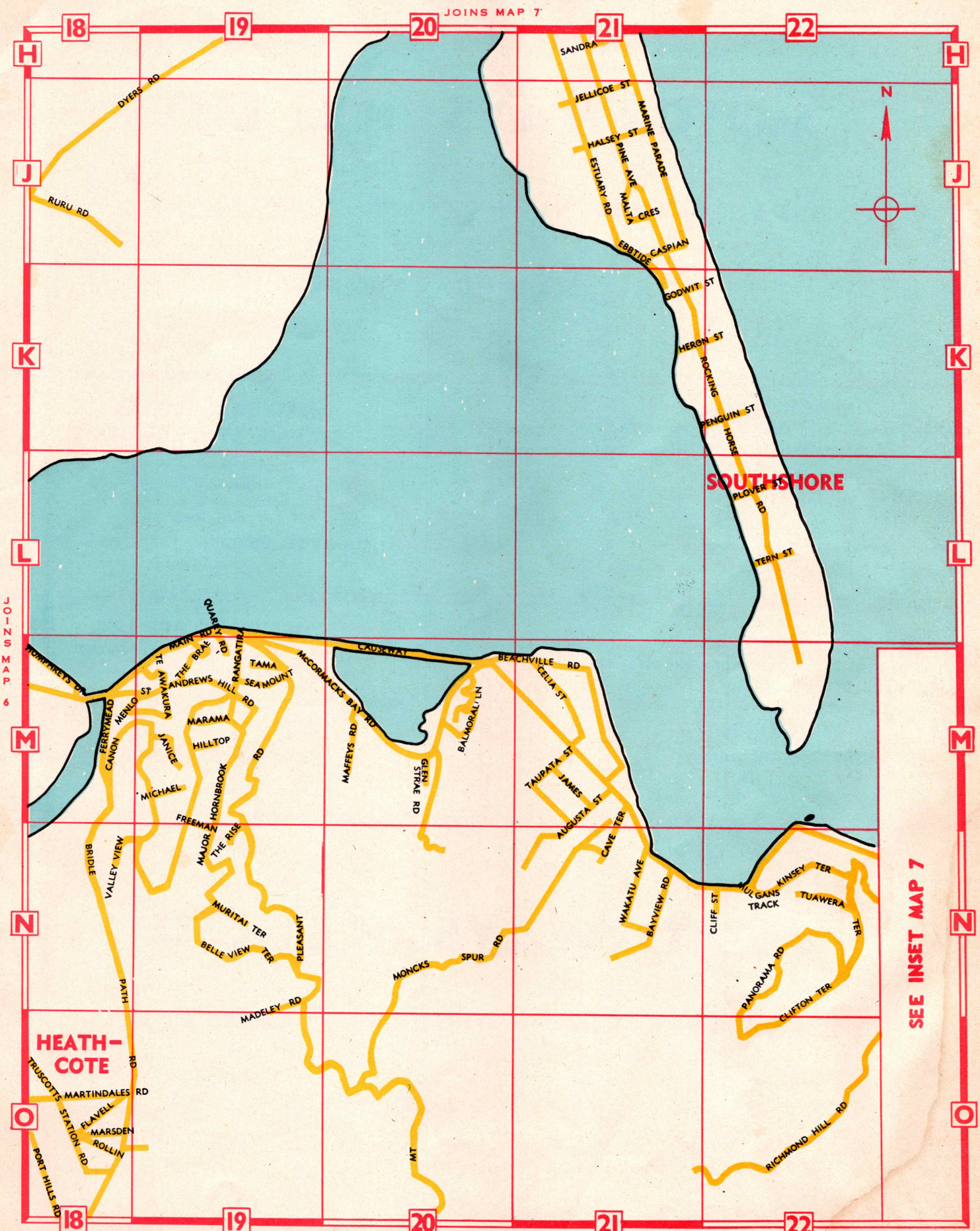

MAIN HIGHWAYS — FURTHER ABBREVIATIONS SEE INDEX PG 3

Dunedin Key Map

MOTORWAYS (N.Z.) LTD.

RIDE RELAXED ON MOTORWAY RETREADS

THEY ARE GUARANTEED

BEACH HOTEL

Cnr. Victoria and Prince Albert Roads. Phone: 84-642

Comfortable Accommodation in the Heart of the Sporting Area.

1

Tariff 50/– per day.

★ Hot and Cold Water in Rooms ★ Electric Blankets
★ Private Lounge ★ Spacious Car Park
★ Handy to Motor Camp

CASUAL MEALS CATERED FOR

Friendly Bar and Lounge Services—Drive-in Bottle Store

2

KAIKORAI VALLEY SERVICE STATION LTD.

Open 7 Days a Week.
SHELL PETROL.
Garage. Lubrications.
Public Spare Parts Shop.

433 STUART ST., DUNEDIN. Phone 65-798

Ron. Baird, Manager.

3

MODERN MOTORS (DN.) LTD.

449 ANDERSENS BAY RD., DUNEDIN. PHONE 83-013.

The next time you are in town

we invite you to meet the

"CONTESSA"

THE FABULOUS CAR BY

"HINO"

4

LYDER'S MOTORS LTD.

Phone 79-181 — After Hours 45-629

203 CRAWFORD ST.

Complete Repairs — Lubrication — Auto Electrical Service — 24 Hour Emergency Breakdown & Towing Service.

FRIENDLY CALTEX SERVICE

OPEN 7 DAYS A WEEK

CALTEX BORON

MOTORWAYS (N.Z.) LTD.

RIDE RELAXED ON MOTORWAY RETREADS

THEY ARE GUARANTEED

DUNEDIN KEY MAP

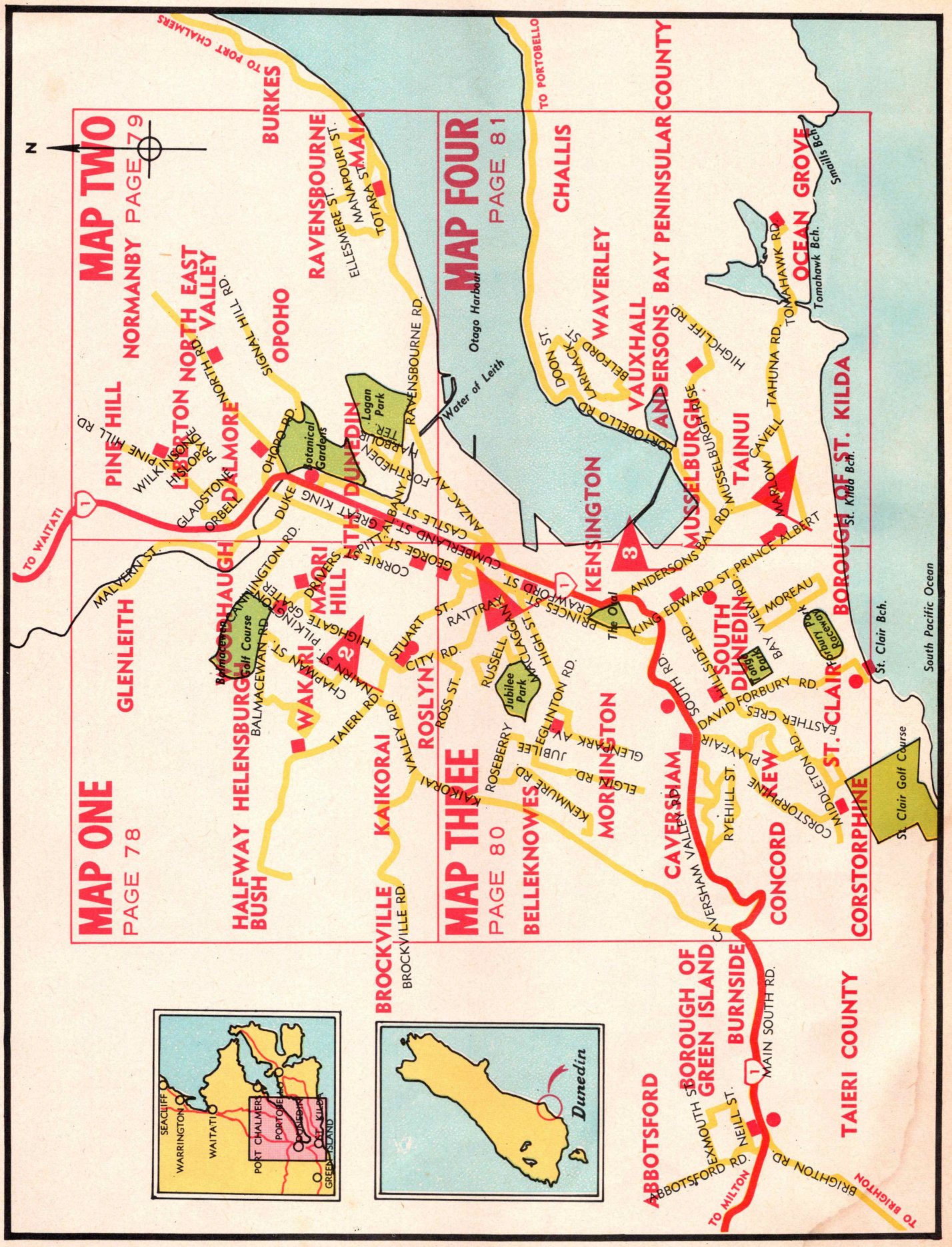

BUS ROUTES — MAIN HIGHWAYS — FURTHER ABBREVIATIONS SEE INDEX PG 3

Dunedin City Central

1

DUNEDIN MOTEL

— Eleven Luxury Self-Contained Flats —
Two Blocks from Main Shopping Area

★ Wall-to-wall Carpets ★ Telephone ★ Radio ★ Thermo Mattresses ★ All Electric Kitchenettes with Fridge ★ All Linen Supplied ★ TV Free in all Units ★ Off Street Car Parking ★★ May we send you a Brochure

Res. Proprietors — Tom and Gay Griffiths

624 GEORGE STREET. Phone 77-580

2

HOTEL ST. ANDREW

(Private) **Phone 77-827**

Cnr. St. Andrew and George Streets

Bed and Breakfast — Dinner Optional

"HOME AWAY FROM HOME"

3

RUSSELL'S RENTAL CARS

RUSSELL'S

101 KING STREET

DUNEDIN

RUSSELL'S

Phone 77-719, After Hours 39-762

4

DOUGLAS PRIVATE HOTEL

Proprietress: Mrs. W. E. McFarlane

The OCTAGON, DUNEDIN

★ Overlooking the beautiful fountain ★ Superior Bed and Breakfast.

Featuring — comfort — cleanliness — courtesy — TV Lounge — Bath and Showers, etc. In fact, everything for your comfort.

Reasonable Tariff — Ring, write or call

Phone 78-409 — **Phone 78-409**

5

HAZELWOOD GUEST HOUSE

SUPERIOR ACCOMMODATION

Situation unsurpassed (few minutes from Octagon). Panoramic Views. Car Park. Quiet Residential Area.

Personal Service featuring ★ Electric Blankets ★ TV ★ Hot and Cold Water in Bedrooms ★ Showers and Baths ★ Fitted Carpets ★ Laundry Facilities ★ Early Morning Teas in Bedrooms ★ Modern Dining Room and Expert Cooking — Full Menu for all Meals.

123 CARGILL STREET, DUNEDIN Phone 76-685

6

HOTEL CENTRAL

(Private)

100 PRINCES STREET, DUNEDIN

Dinner, Bed, Breakfast, Casual Meals
"Your Comfort is our Concern"

Phone 77-719, After Hours 39-762

Proprietors: A. & T. Cameron



HOTEL CENTRAL

7

EUROPEAN HOTEL

62 GEORGE ST., DUNEDIN. PHONE 70-075

Featuring Hot and Cold Water — Telephone in all Rooms

Bed and Breakfast 31/6. Meals A La Carte

Also late Wining and Dining

8

FLORIANA

ART FLORIST

Excelsior Hotel Bldgs., 154 Princes Street, Dunedin, C.1. Telephone 70-080, 2 lines.

INTERFLORA WE TELEGRAPH FLOWERS

Your friends in New Zealand or Overseas are as near as our telephone.

9

SOUTHERN CROSS HOTEL

(The former Grand Hotel)

The first stage in the development of New Zealand's finest Hotel. By the end of 1967 facilities will include Dinner and Dancing nightly, and a choice of three Restaurants.

Phone 70-752 — **Cnr. High and Princes Streets**

10

ALLAN MILLAR, GUNSMITH LTD.

STOCKS MADE TO ORDER

★ High-Class Gun and Rifle Repairs
★ Guns, Rifles, Shooting Equipment.

Telephone 76-796. 22-24 BROADWAY, DUNEDIN, N.Z.

DUNEDIN CITY CENTRAL

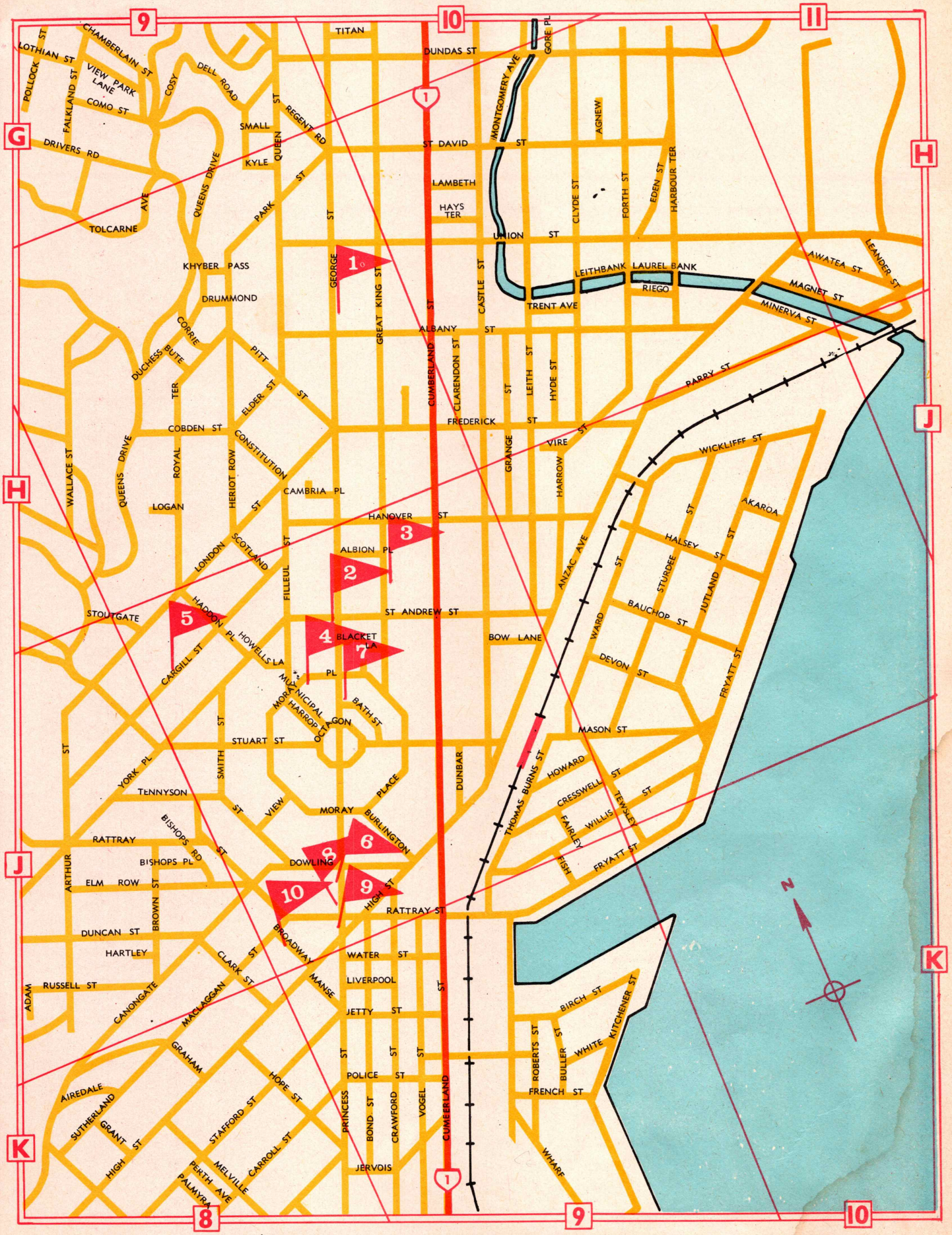

MAIN HIGHWAYS ——— FURTHER ABBREVIATIONS SEE INDEX PG 3

DUNEDIN MAP ONE

Special speed restriction. The number on the sign shows the maximum speed in miles an hour.

Speed limit ceases. Open road limits apply.

This sign shows you are entering a 30 mile speed limit area.

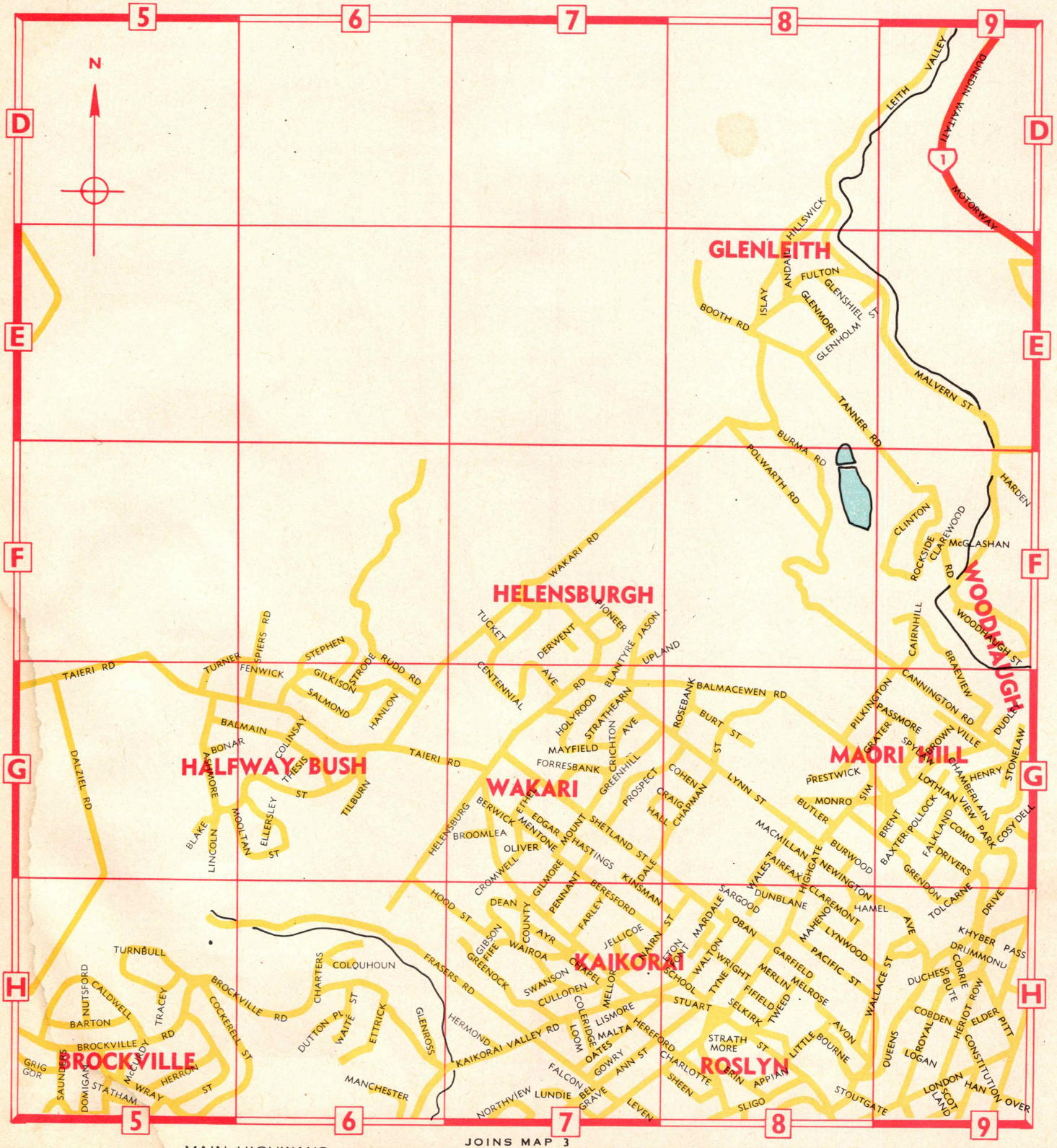

MAIN HIGHWAYS

JOINS MAP 3

FURTHER ABBREVIATIONS SEE INDEX PG 3

DUNEDIN MAP TWO

This sign shows you are entering a Limited Speed Zone.

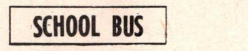

This sign shows that the bus is being used exclusively to transport children to and from school.

Temporary speed restriction. These are used where there is danger or risk of damage to the road.

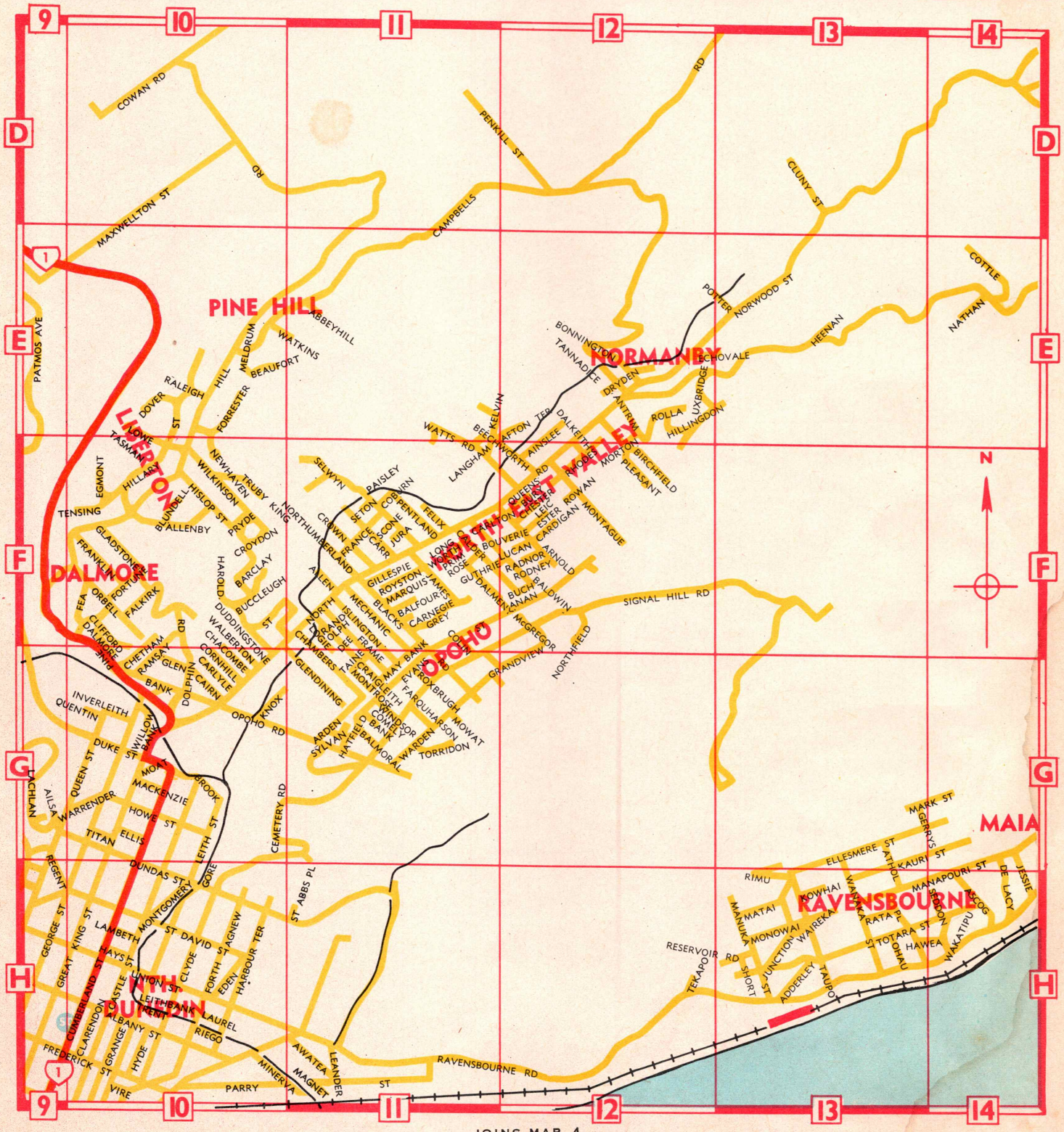

MAIN HIGHWAYS

JOINS MAP 4

FURTHER ABBREVIATIONS SEE INDEX PG 3

DUNEDIN MAP THREE

JOINS MAP 1

MAIN HIGHWAYS — FURTHER ABBREVIATIONS SEE INDEX PG 3

DUNEDIN MAP FOUR

JOINS MAP 2

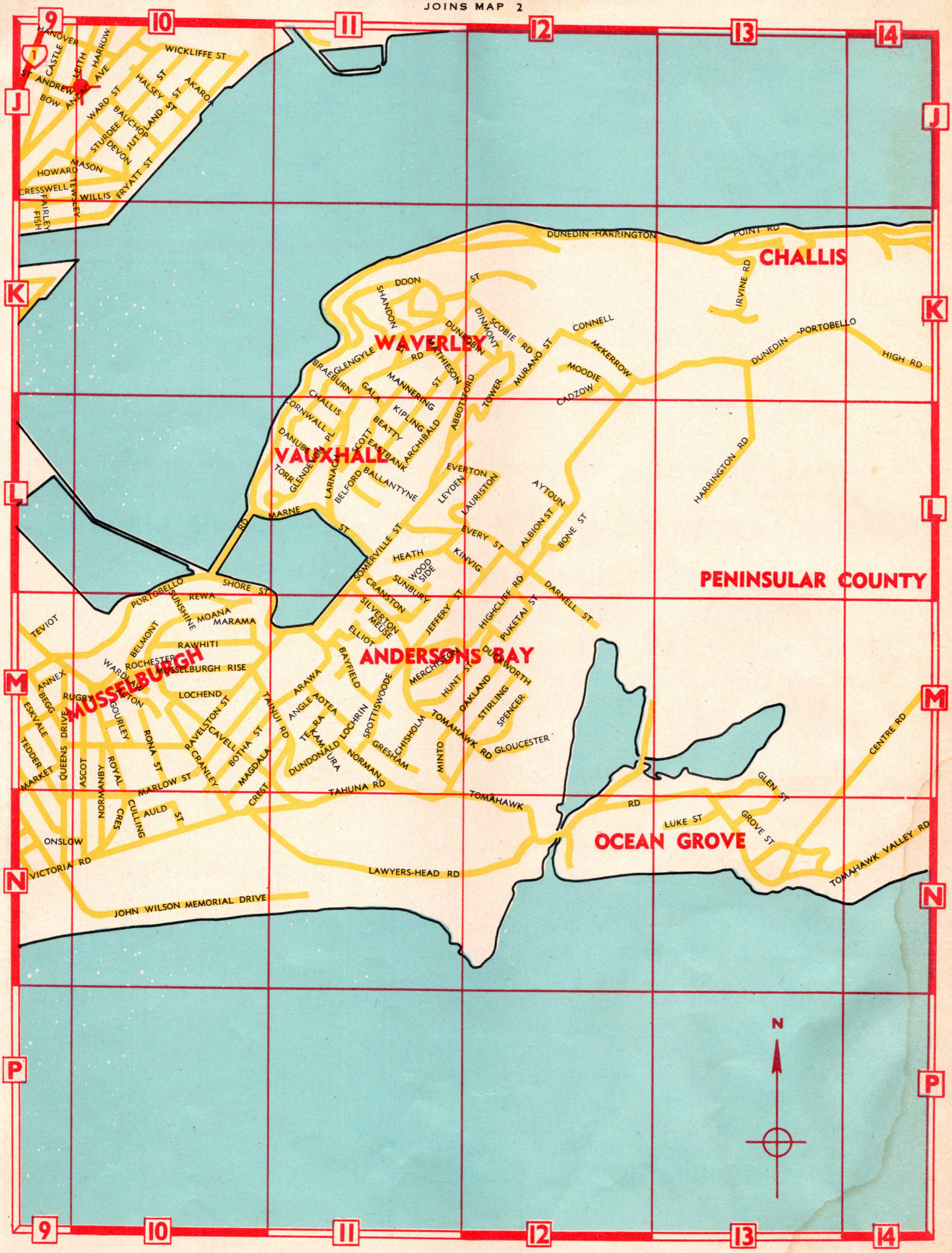

MAIN HIGHWAYS ▬ FURTHER ABBREVIATIONS SEE INDEX PG 3

1

VEINTS CATERING SERVICE

Incorporating **"COSY TEAROOMS"**

★ 3 Course Meals ★ Morning and Afternoon Teas ★ All Catering Requirements

Upstairs, Main Street, Gore **Phone 6546***

Proprietors: A. E. and V. M. Veint

2

CURSON MOTORS LTD.

★ 7 Day Caltex Service

★ Full Mechanical Repairs and Breakdown Service ★ Peugeot ★ Hino Contessa Agents.

Open 7.30 until 9 p.m. Daily

Main Road, Gore **Phone 5129**

3

KEN THOMSON

SPORTS SPECIALIST

90 MAIN STREET, GORE

For all your SPORTING REQUIREMENTS call on us or

Phone 6290 ★ Our Speciality is Fishing and Camping Equipment.

KEN THOMSON
Agent for SUN

INSURANCE OFFICE LTD.

★ Fire – Accident – Marine ★

FORD MOTOR COMPANY OF NEW ZEALAND LIMITED,

Seaview Road, Lower Hutt.

LIST OF SOUTH ISLAND DEALERSHIPS:

ALEXANDRA: Alexandra Motors, 1947	Ph: 8116
ASHBURTON: Gluyas Motors Ltd., Kermode St.	Ph: 5049
BALCLUTHA: Stevenson, John H. Ltd., Renfrew St.	Ph: 506
BALFOUR: Balfour Motors Ltd.	Ph: 29
BLENHEIM: Lucas Bros. Ltd., 25 Alfred St.	Ph: 1643
CHRISTCHURCH: Hutchinson Motors Ltd., 182-194 Tuam St.	Ph: 69979
DUNEDIN: Napier Motors Ltd., 1 Hope St.	Ph: 75091
GORE: A. V. Latty Ltd., Irk St.	Ph: 5029
GREYMOUTH: Greymouth Motors Ltd., Guinness St.	Ph: 5079
INVERCARGILL: Macaulay Motors Ltd., Dee & Leven Sts.	Ph: 86084
KAIAPOI: Palmer & Doak Ltd., Cookson St.	Ph: 7209
LAWRENCE: O'Kane Motors Ltd., Whitehaven St.	Ph: 8
MILTON: Milton Motors Ltd., Union St.	Ph: 43
NELSON: M. S. Motors Ltd., Halifax St. & Achilles Ave.	Ph: 5362
OAMARU: Knights Motors Ltd., 230 Thames St.	Ph: 49900
PALMERSTON: Warrens Garage Ltd.	Ph: 14
RANGIORA: Palmer & Doak Ltd., High St.	Ph: 158
RANFURLY: R. S. Pringle Ltd.	Ph: 9
ROXBURGH: Robbs Garage Ltd.	Ph: 12M
TIMARU: Timaru Motors Ltd , 59 Sophia St.	Ph: 3185
WANAKA: Mansons Wanaka Motors.	Ph: 10M
WESTPORT: Kilkenny John, Russell St.	Ph: 7739

GORE

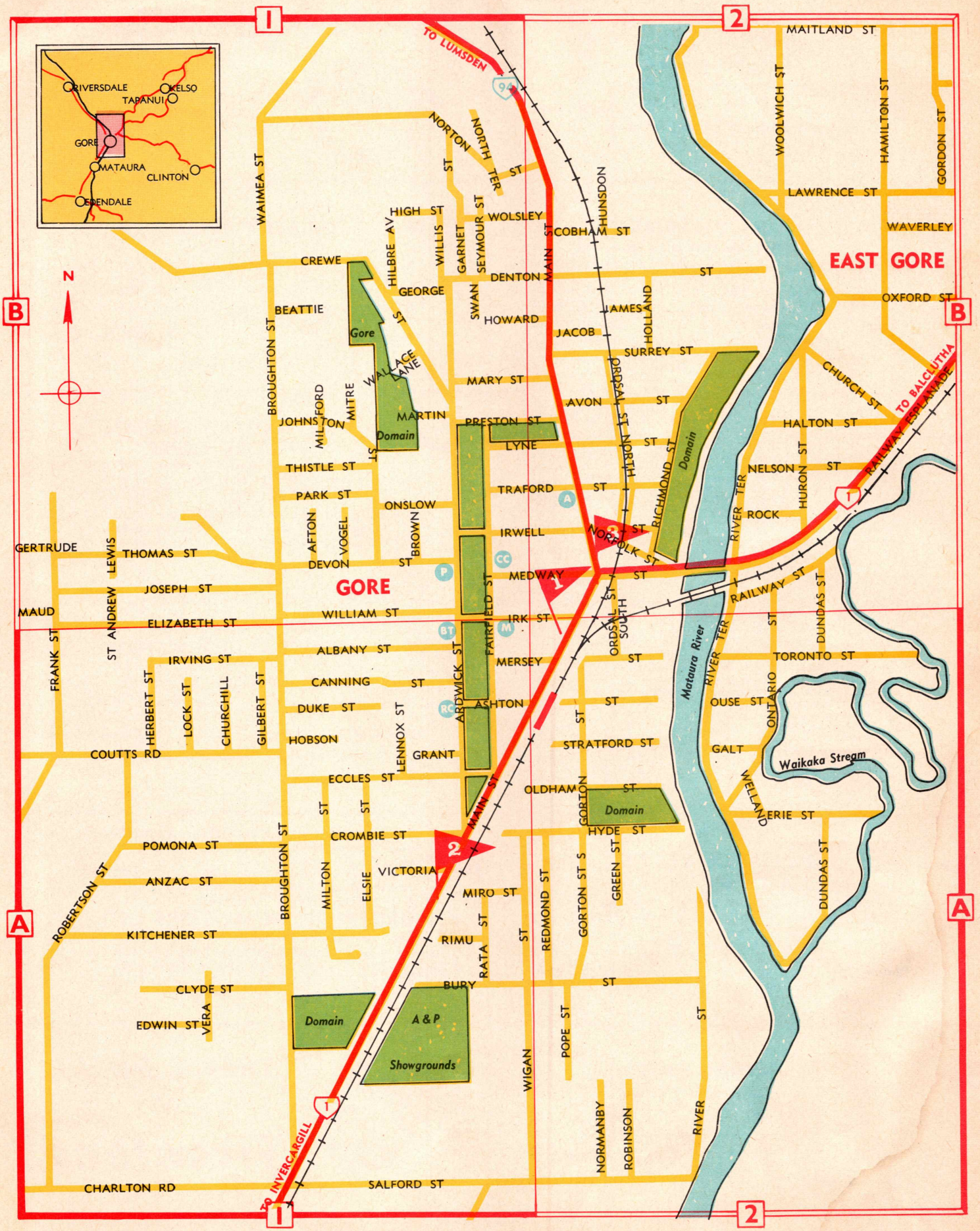

MAIN HIGHWAYS

FURTHER ABBREVIATIONS SEE INDEX PG 3

Greymouth

1

MAWHERA MEAT CO. LTD

Choicest of Meats and Small Goods

Refrigerated Windows

Delivery service to all motels, etc.

Phone 7102 and 7103 **Tainui Street**

Branch Shop: Bright Street, Cobden

2

CLASSIC FLORISTS

Proprietors: J. and M. HOLDSWORTH

- ☆ *CHOICE WREATHS*
- ☆ *SPRAYS*
- ☆ *CUT FLOWERS*
- ☆ *WEDDING BOUQUETS*
- ☆ *HOSPITAL DELIVERY DAILY*

35 Albert Street Phone 6619

After hours **7828**

3

CENTRAL PHARMACY

C. E. J. SUTHERLAND, M.P.S., Ph.C.

FULL PHARMACEUTICAL REQUIREMENTS. PRESCRIPTIONS AVAILABLE AFTER HOURS

CAMERAS AND FILMS AVAILABLE — FILM DEVELOPING SERVICE

ALL BRANDS OF COSMETICS STOCKED — ALL BABY NEEDS

Phones: 7470 Business **Tainui Street**

7624 Residence next door G.P.O.

4

GILBERT BROS. LTD

JEWELLERS

SOUVENIRS :: *BOOKINGS FOR CONDUCTED TOURS* — Office open 8.30 to 5.30 weekdays

ENGRAVING :: *OPTICAL REPAIRS* :: *WATCH AND JEWELLERY REPAIRS*

☆ We stock large and varied range of the rare and world-famous genuine greenstone found only on the West Coast.

Phone 5542 **20 Tainui Street**

5

OCEAN-VIEW LUXURY MOTELS

FERNHILL PLACE, SOUTH BEACH, GREYMOUTH

Your Hosts: PHILLIP and JENNIFER SMITH

Set on a fernclad hillside overlooking the sea in the west, Mt. Cook in the south, and Greymouth harbour entrance in the north. With a background of native bush ensuring privacy and an ever-remembered holiday.

LAKE KANIERE, 34 miles — boating and fishing. LAKE BRUNNER, 25 miles — boating and good fishing. LAKE MAHINAPUA, 29 miles. SCENIC RESERVE, 20 miles round trip. PANCAKE ROCKS AND BLOWHOLES, PUNAKAIKAI, 23 miles. KUMARA GOLD DREDGE, 12 miles.

The GREY, ARNOLD and TARAMAKAU are all good fishing rivers and are within close range of the motels.

FRANZ JOSEF GLACIER can be visited and return in one day, 110 miles each way.

Telephone: 6399 or 7235 **P.O. Box 233**

6

GREYMOUTH SEASIDE MOTOR CAMP

Resident Proprietors: J. D. and K. MINTO

Set in three acres adjacent to Tasman Ocean. Surfing Beach. Handy to shooting and fishing vicinities, Franz Josef Glaciers and Punakaiki Pancake Rocks

ONE MOTEL UNIT SLEEPING UP TO FIVE PERSONS, AND 25 CABINS

Phone 6618 — Camp Store — Chesterfield Street

HAVE FUN — GOLDPANNING TRIPS AVAILABLE FOR PROSPECTING — CONTACT PROPRIETOR

7

MOTELS DE LUXE LTD.

A.A. GRADING — FOUR STAR

Fully self-contained motel-styled tourist flats, equipped to accommodate six persons. The motels are situated in a quiet residential area within five minutes' walking distance of the railway station, road services and main shopping area.

P.O. BOX 234
GREYMOUTH
Telephones: Business **7109**
Evenings **7549**

TARIFF: £2 10s. per nightt(two persons); 10s. for each additional person. First night surcharge: 2s. 6d. per person

8

CENTRAL BOOKSHOP

Latest magazines :: Post cards :: Souvenirs :: Colour slides on New Zealand :: Newspapers :: Car transfers

Phone 5175 **66 Mackay Street**

Also Tainui Bookshop at 17 Tainui Street

9

RICHARDS STORE

ALL GROCERY LINES STOCKED

Frozen foods ★ Bread and Milk ★ Cigarettes ★ Fresh fruit and vegetables ★ Milk shakes and cool drinks ★ Confectionery

OPEN SEVEN DAYS PER WEEK

Phone 5643 **8 High Street**

10

— A.A. 24-HOUR BREAKDOWN SERVICE GARAGE —

Genuine Ford Spares and Accessories

Mobil Petrol and Oil available
7 days a week, 8 a.m. to 9 p.m.

RENTAL CARS, VANS, CARAVANS AND TRUCKS ALWAYS AVAILABLE

GREYMOUTH MOTORS LTD

Licensed Motor Vehicle Dealers

Guinness Street, Telephone 5079 Greymouth
and 78 High Street, Greymouth
Telephone 7187; After hours 4110

11

CENTRAL CAFE

"We Specialise in Fish and Meat Grills"

LIGHT SNACKS :: HOT MEALS

Tasty Fish, Sausages and Chips to take away

Hours: Monday to Saturday 11 a.m.–6 p.m.; Friday, till 9 p.m.; Sunday, 3.30 p.m.–6.30 p.m. SEVEN DAYS A WEEK

Albert Street **Phone 5768**

12

TRAVEL SAFELY on Firestone

HAAST PASS & HOKITIKA

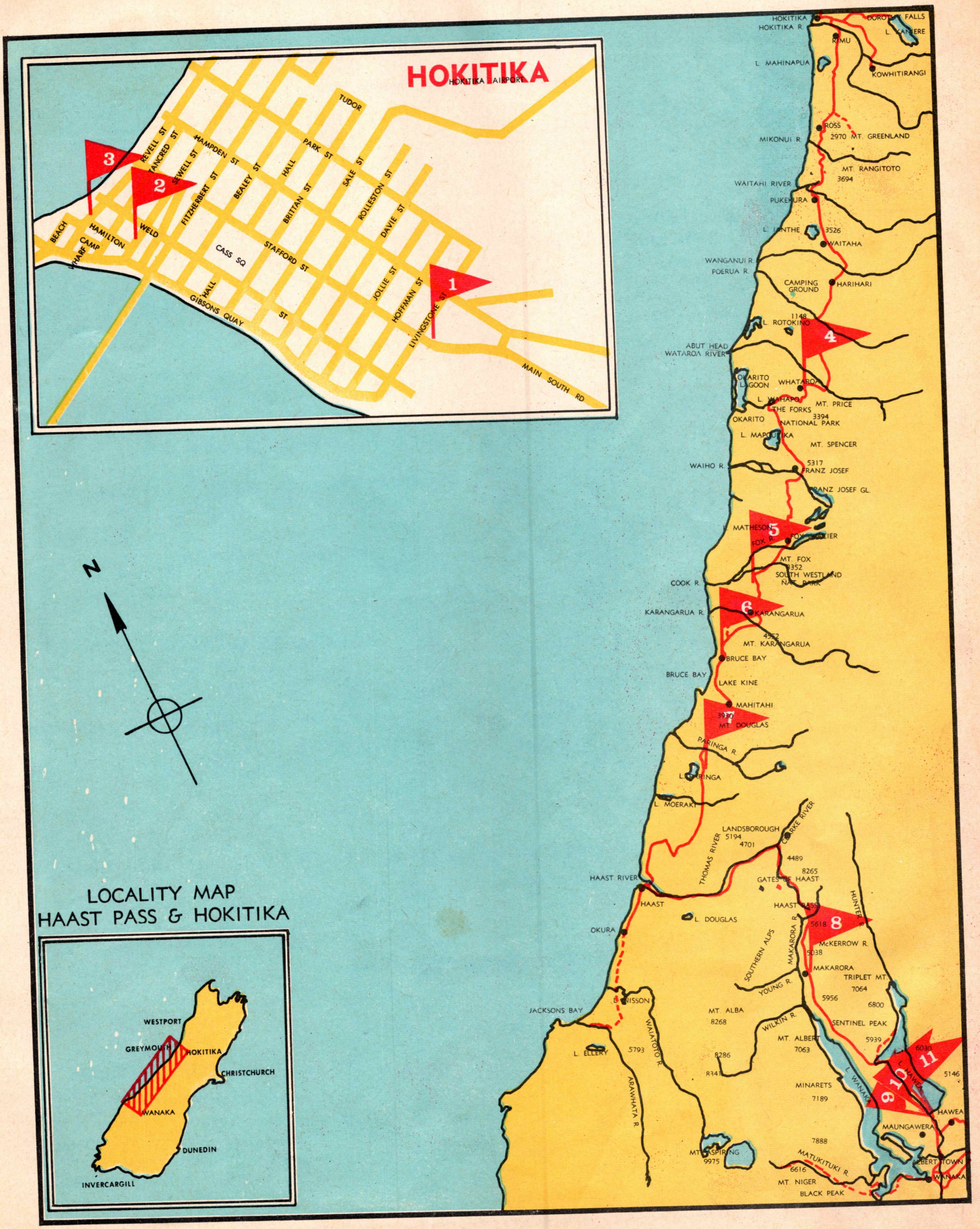

Invercargill Key Map

1 FEDERATION MOTELS IN INVERCARGILL

ASHLAR MOTEL — BASIL and KATRIONA JACKSON
4 units — 81 Ellis Road North — Phone 79-093

MITCHELL'S MOTEL — Mrs L. A. AGNEW
8 units — 85 Alice Street — Phone 5567

MONTECILLO MOTEL — J. and M. HUGHES
7 units — 234–240 Spey Street — Phone 89-453

FAIRVIEW MOTEL — Mr & Mrs T. A. McKENZIE
11 units — Cnr Tay and Stuart Streets — Phone 76-114

TAY ESTA MOTEL — LOLA and STEVE TAITE
6 units — 343 Tay Street — Phone 76-221

YARROW MOTEL — JOHN and YVONNE GARDINER
3 units — 165 Yarrow Street — Phone 82-797

TOWER LODGE — MATT and FRANCIS COCKS
5 units — 119 Queens Drive — Phone 76-729

N·Z·M·F NEW ZEALAND MOTEL FEDERATION TERMINAL & SERVICED

2 "EXCLUSIVE" DISABLED SERVICEMEN'S SHOP

SOUVENIRS

Greenstone :: *Crested Ware* :: *Paua Jewellery*
Woodwork, etc.

Friendly and courteous attention

Dee Street — **Phone 3693**
(opposite Post Office)

3 TOWER LODGE MOTEL

(opposite Water Tower)

N·Z·M·F NEW ZEALAND MOTEL FEDERATION TERMINAL & SERVICED

119 Queen's Drive — **Phone 76-729**

4 HIGHWAY SERVICE STATION AND GARAGE LTD



GOODYEAR G8 TYRES

☆ SEVEN-DAY PETROL SERVICE ☆

163 TAY STREET — **PHONE 86-506**

LUBRICATION ● BATTERIES ● ACCESSORIES ● REPAIRS

FULL B.P. SERVICE — **GOODYEAR TYRES**

BP

STEAM CLEANING AND UNDERSEALING

5 "BLAIR HOUSE"

Centrally situated Guest Accommodation
Supper served in Guest Lounge

TV —— OFF-STREET PARKING —— ALL ROOMS HOT AND COLD WATER —— ELECTRIC BLANKET —— CENTRAL HEATING

202 Esk Street — **Phone 5694**

Proprietors: Mr and Mrs W. M. BLAIR

6 CROSBIES GARAGE LTD

L.M.V.D.
CNR. DEVERON AND YARROW STREETS
INVERCARGILL'S ONLY 24-HOUR SERVICE STATION
—— *"WE NEVER CLOSE"* ——

FULL SHELL SERVICE

BATTERIES ● WINDSCREEN FITTING ● TYRES ● CRANE SERVICE
PANEL BEATING

Southland Distributors:
Mercedes Benz, Auto Union, DKW, Renault
—— GUARANTEED USED CARS ——
Phone 82-577 Day or Night

7 H & H MOTORS LIMITED — H & H TRAVEL LINES LTD

At your service — our modern fleet of drive-yourself cars and Landrovers, etc.

AGENTS FOR

TASMAN RENTAL CARS LTD

Kelvin Street — **Phone 3016**

Coaches and chauffeur-driven cars — One-day excursions to Milford Sound, Queenstown, Central Otago

Kelvin Street — **Phone 3016**

8 DEESLAW MOTORDROME LTD

Main North Road

SEVEN-DAY EUROPA SERVICE — ALL MECHANICAL REPAIRS
TYRES — BATTERIES — LUBES — ACCESSORIES

Phones 82-217 — **After hours 77-335**

Proprietor: ALAN OSGOOD

100% NEW ZEALAND OWNED EUROPA

9 ROCKHAVEN GUEST HOUSE

Seven comfortable twin rooms

Innersprung mattresses : Hot and cold water : TV
Telephones : : : : : : Off-street parking

Quiet, comfortable surroundings opposite Queens Park

Phone 5604 — **177 Gala Street**

INVERCARGILL KEY MAP

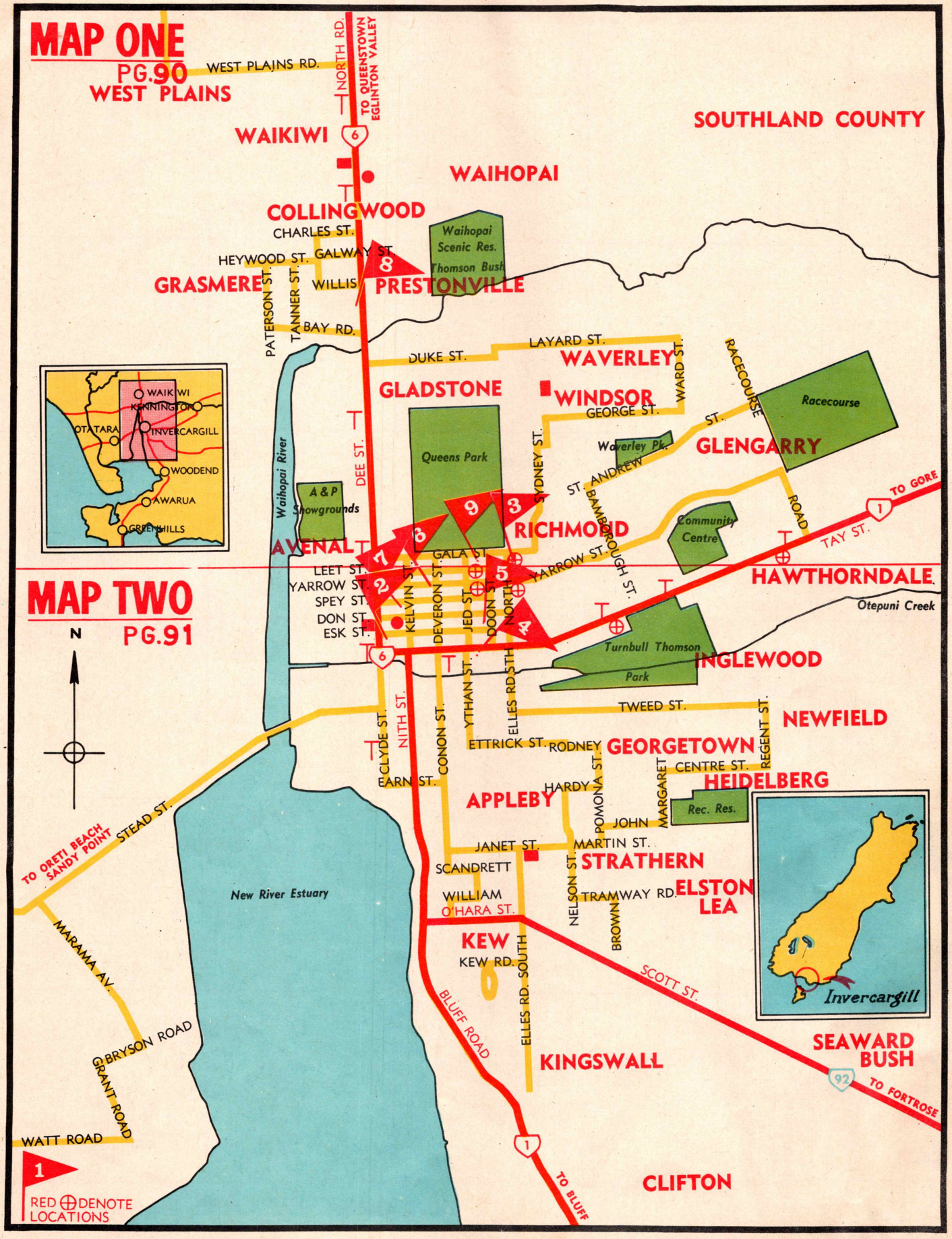

BUS ROUTES — MAIN HIGHWAYS — FURTHER ABBREVIATIONS SEE INDEX PG 3

INVERCARGILL MAP ONE

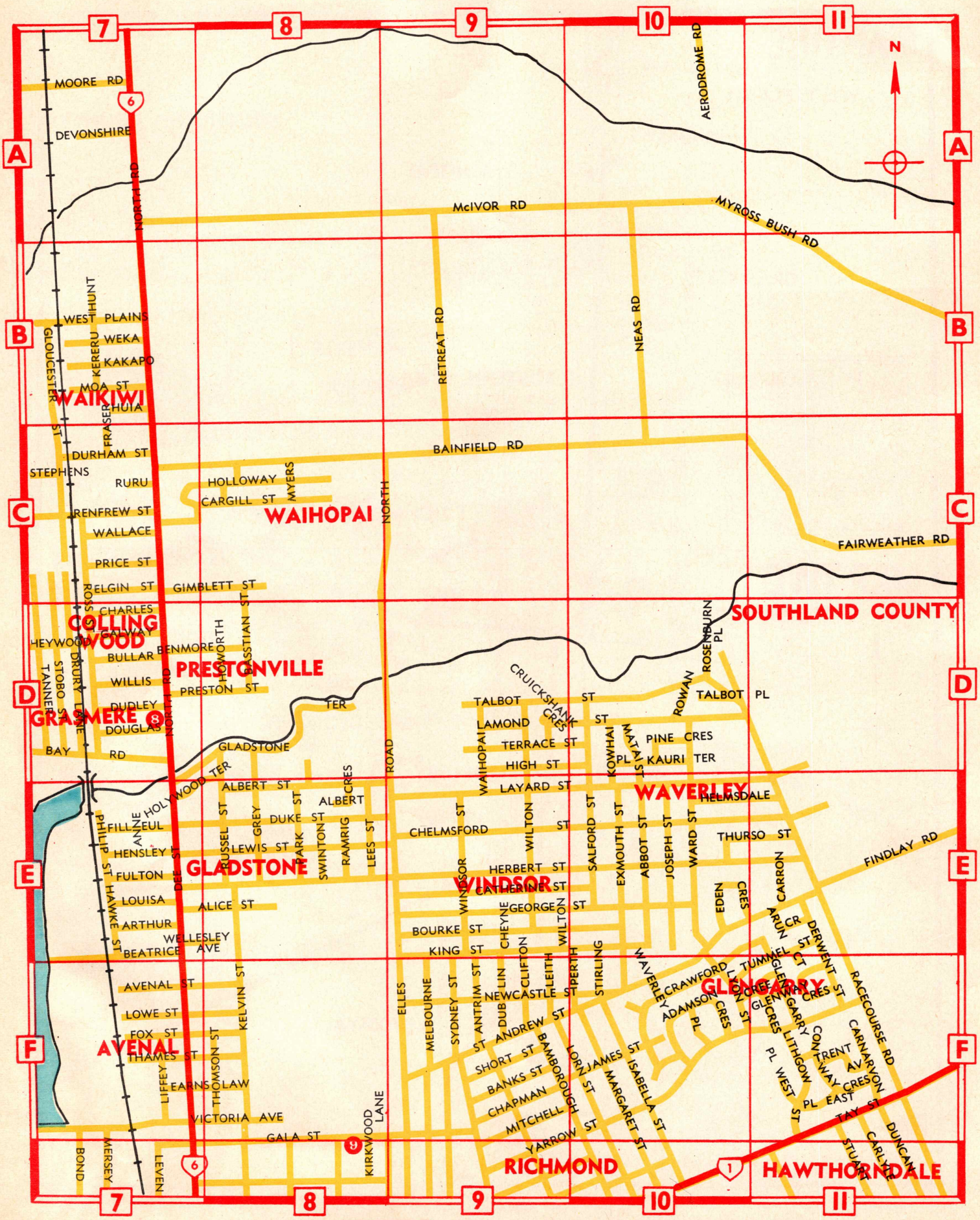

MAIN HIGHWAYS ——— FURTHER ABBREVIATIONS SEE INDEX PG 3

INVERCARGILL MAP TWO

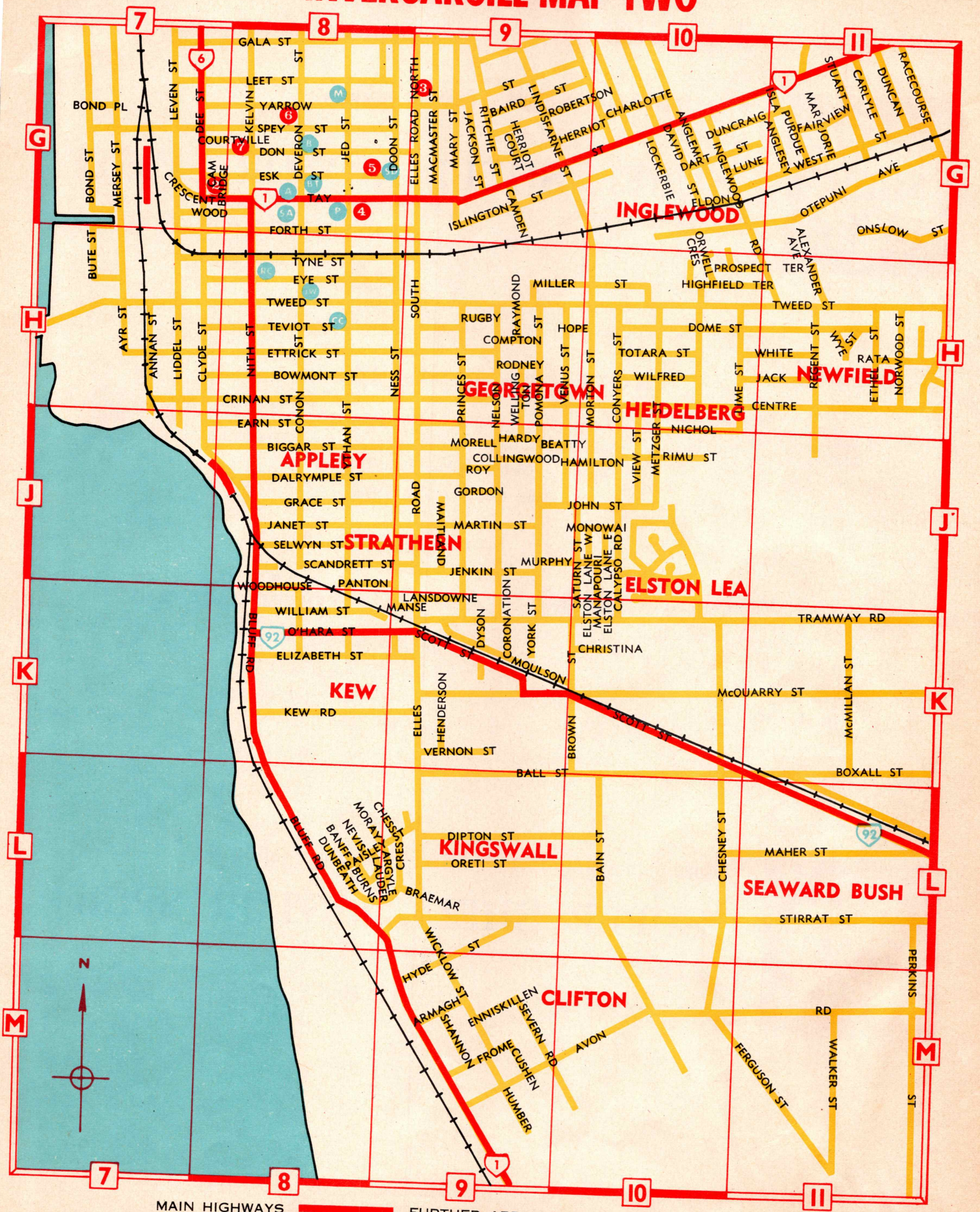

More than a pint of Methyl Benzine in every gallon of

SUPER SHELL MOTOR SPIRIT

IT HAS TO BE GOOD TO BE SHELL

1

MOTEL "WOODLANDS"

Telephone 1890 — 29 MAXWELL ROAD

★ 16 Luxurious Units Situated in the Heart of Blenheim ★ TV ★ Telephone in all Units ★ Canteen ★ Continental Breakfast if required.

Your Hosts: Graham and Doris Bing

2

VALET

SAME DAY SERVICE

★ In by 10. Out by 5 ★

55 minute ★ "JET" ★ Dry Cleaning Service

36 HIGH STREET — Phone 1717

ARAMOANA RENTAL CARAVANS

Collect your Caravan at the "Target Motor Camp", Picton, for a Pleasant Start to Your South Island Tour.

Modern "Glenroy" Caravans, The Lightest and Best Insulated Available.

AGENTS: "TARGET MOTOR CAMP", PICTON

Phone 343 Picton — 4874 Blenheim

More than a pint of Methyl Benzine in every gallon of

SUPER SHELL MOTOR SPIRIT

IT HAS TO BE GOOD TO BE SHELL

MCKENZIE COUNTRY

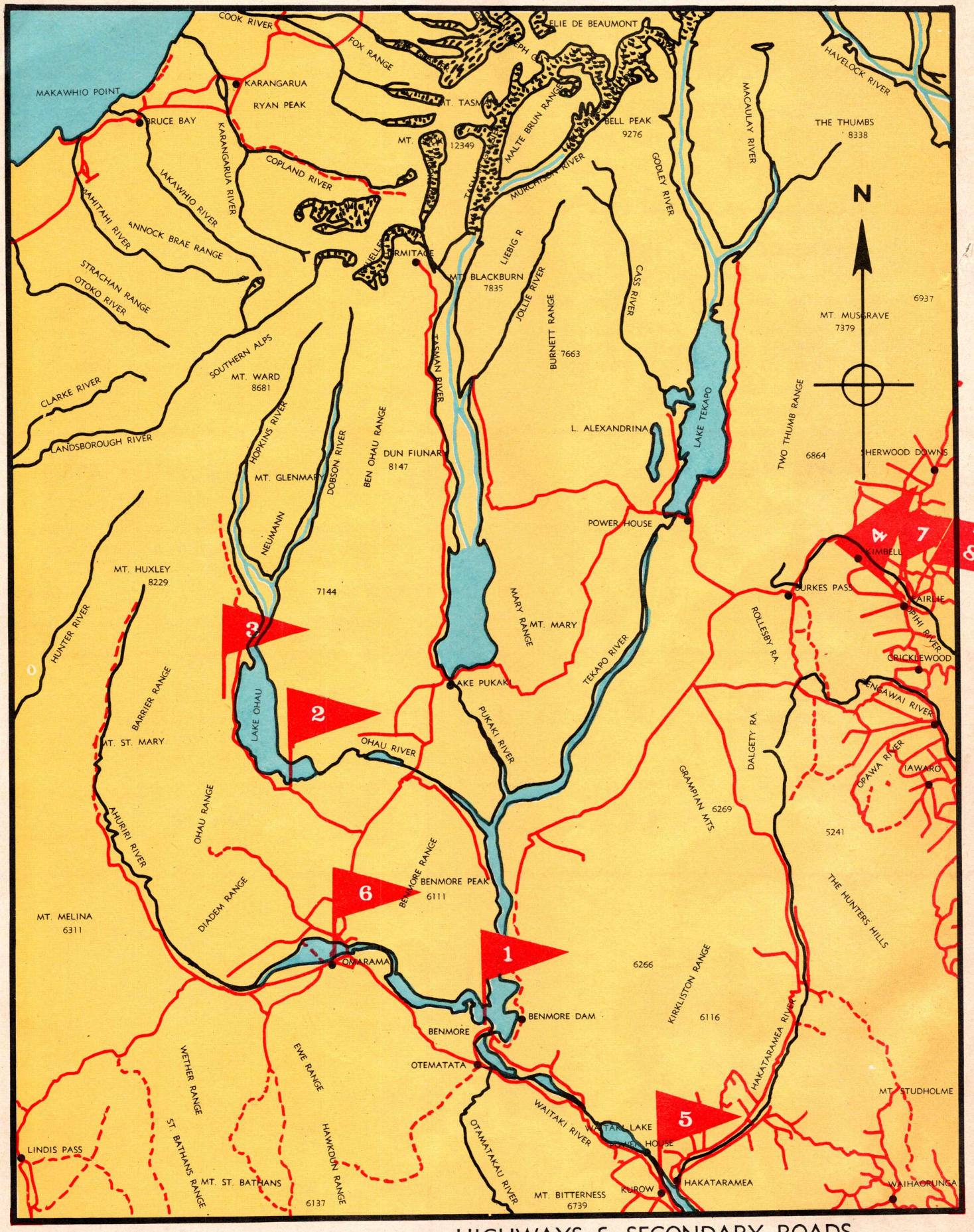

HIGHWAYS & SECONDARY ROADS

NOT RECOMMENDED

Nelson Key Map

1

LIVE WITH US IN COMFORT

HOTEL NELSON: B. and B. From 46/– — Lunch 10/6 — Dinner 15/6. 53 Rooms — 15 with Facilities

CENTRAL HOTEL: B. and B. 35/– — Lunch 8/6 — Dinner 11/6. 24 Rooms — 3 with Facilities

WE GIVE FULL SERVICE

Write Box 5 **Phone 5229**

2

PARKSIDE GUEST HOUSE

Under New Management: Mrs. C. Retford

Cnr. Hardy & Tory Streets, Nelson. **Phone 4781**

Superior Accommodation. All on Ground Floor. Quiet Surroundings Within Short Walking Distance of City. Bed and Breakfast — All Meals by Arrangement.

— Good Parking Available —

3

VILLA VISTA GUEST HOUSE

Comfortable Accommodation in the Heart of NELSON. Select Bed and Breakfast. Dinner by arrangement. Good Table — Quiet Sunny Area — 5 mins from Main Shopping Centre.

L. W. and A. D. BERRY, Your Hosts.

214 COLLINGWOOD STREET **Phone 6736**

4

WESTWOOD MOTEL

T. G. WESTLEY

Everything supplied for — no extra charges.
Ample off-street parking. Close to good shopping centre.

Per Week	Per Day
14. 0. 0.	2. 5. 0.
16. 0. 0.	2. 10. 0.
18. 0. 0.	3. 0. 0.

3 Star Plus and 4 Star.

106A GROVE STREET **Phone 6302**

5

BROOK TOURIST FLATS

Prop. A. P. Harley

A friendly welcome awaits you at our Four Star Motels. Fully furnished, self contained. Everything supplied. Food provided if ordered when booking.

Phone 4561 **55 Brook Street**

"Just phone us on arrival and we will meet you anywhere"

6

Mobil

CAR TRADERS AND REFITTERS LTD.

Mobil

★ Complete Service Station and Garage Services

★ Panel Beating. ★ Spray Painting. ★ Accident Repairs our Speciality.

RUTHERFORD STREET **Phone 5203**

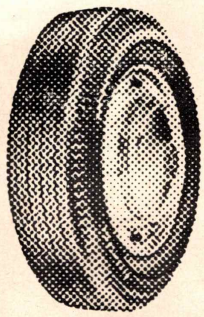

DRIVE SAFELY on Firestone

NELSON KEY MAP

At the head of Tasman Bay sheltered by a natural breakwater lies the Sunny City of Nelson. It is protected from the cold winds and this position makes it the most ideal residential town of New Zealand. Places of interest to see whilst visiting the city are: Nelson Cathedral on Church Hill. Adjoining the Queens Gardens is the Suter Art Gallery. Cawthron Institute of Scientific Research is located at the eastern end of Bridge Street. The old Provincial Government Buildings built in 1860 are adjacent to the Art Gallery; this houses the Supreme Court and other Government Offices. In Hardy Street one can find the Nelson Institute, Museum and Library. Anzac Park with the Moeller Illuminated Fountain is a must to see, also Pioneer Park and Trafalgar Park with its splendid Domain and Botanical Reserve. Magnificent views may be observed by ascending Fringed Hill (2,590') which is accessible from the reservoir. The city is named in honour of Admiral Lord Nelson. Should you require further detailed information then phone 3470 or call and see Mr. S. O'Hagan, Public Relations Officer, at 2 Bridge Street.

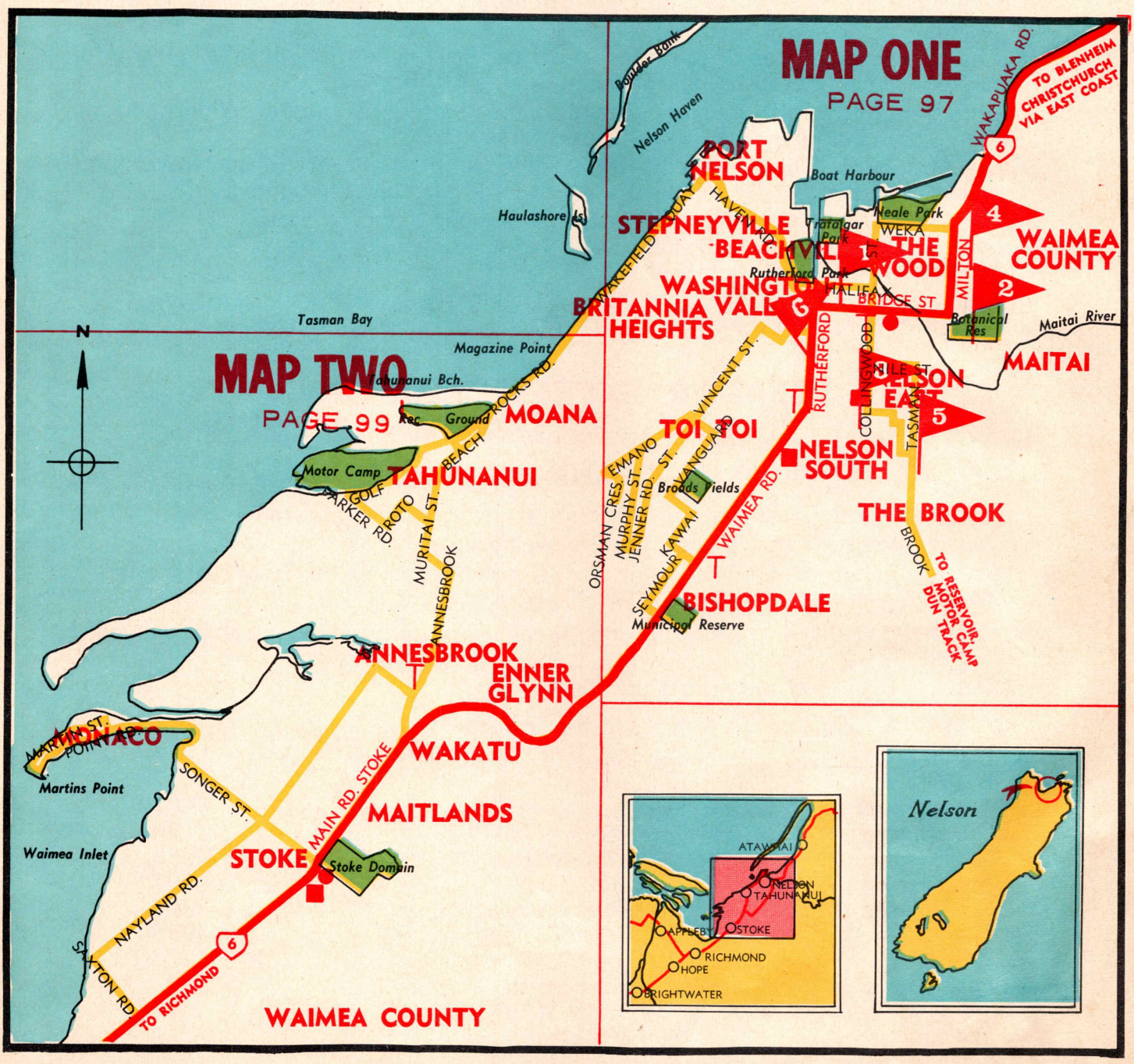

BUS ROUTES — MAIN HIGHWAYS — FURTHER ABBREVIATIONS SEE INDEX PG 3

NEW ZEALAND RAILWAYS
RAIL-ROAD FERRY

'ARAMOANA' – – 'ARANUI'

TIMETABLE

WELLINGTON - PICTON: MONDAY to FRIDAY 10 A.M., 2.20 P.M., 6.40 P.M.
SATURDAY 10 A.M.
SUNDAY 1.40 P.M.

PICTON - WELLINGTON: MONDAY to FRIDAY 10 A.M., 2.20 P.M., 6.40 P.M.
SATURDAY 10 A.M., 2.20 P.M.
SUNDAY 6 P.M.

☆ The new rail-road ferry Aramoana provides the opportunity you have been awaiting . . . a motoring holiday throughout the length and breadth of New Zealand.

☆ Specially designed for drive-on, drive-off traffic, the Ferries will take you comfortably and quickly across Cook Strait in 3 hr. 20 min.

☆ More than half of this journey is spent in the sheltered waters of Wellington Harbour, Tory Channel, and Queen Charlotte Sound.

☆ The Aramoana is equipped with retractable stabilisers, to ensure sea travel that is smoother and more enjoyable than you could have ever imagined.

☆ Come across on the Aramoana for a holiday you will really ENJOY. Make your arrangements today!

FOR INFORMATION AND RESERVATIONS CALL AT ANY RAILWAY BOOKING OFFICE OR RAILWAY BOOKING AGENT.

STEAMER EXPRESS TIMETABLE
LYTTELTON - WELLINGTON SERVICE

'MAORI' – 'WAHINE' – 'RANGITIRA'

Vessels depart Lyttelton and Wellington daily except Sundays.

Augmented services Christmas and New Year.

Passengers from Christchurch should embark by "Boat Train" departing Christchurch Station at 7.10 p.m. direct to ship's side.

Express train from Invercargill and Dunedin proceeds through to ships side at Lyttelton.

Departs 8 p.m. Monday to Saturday.

A list of Union Ship Co. Offices in the South Island as under ;

Blenheim	29 High Street.	Telephone	1767
Bluff	Harbour Island.	,,	7
Christchurch	168 Hereford Street.	,,	65019
Dunedin	38 Water Street.	,,	77201
Greymouth	58-60 McKay Street.	,,	7038
Invercargill	The Crescent.	,,	82099
Lyttelton	Port Buildings, Norwich Quay.	,,	8094
Oamaru	Thames Street.	,,	49960
Picton	9 High Street.	,,	406
Port Chalmers	Lower George Street.	,,	8097
Timaru	33 Strathallan Street.	,,	6099
Westport	7 Wakefield Street.	,,	7279

NELSON MAP ONE

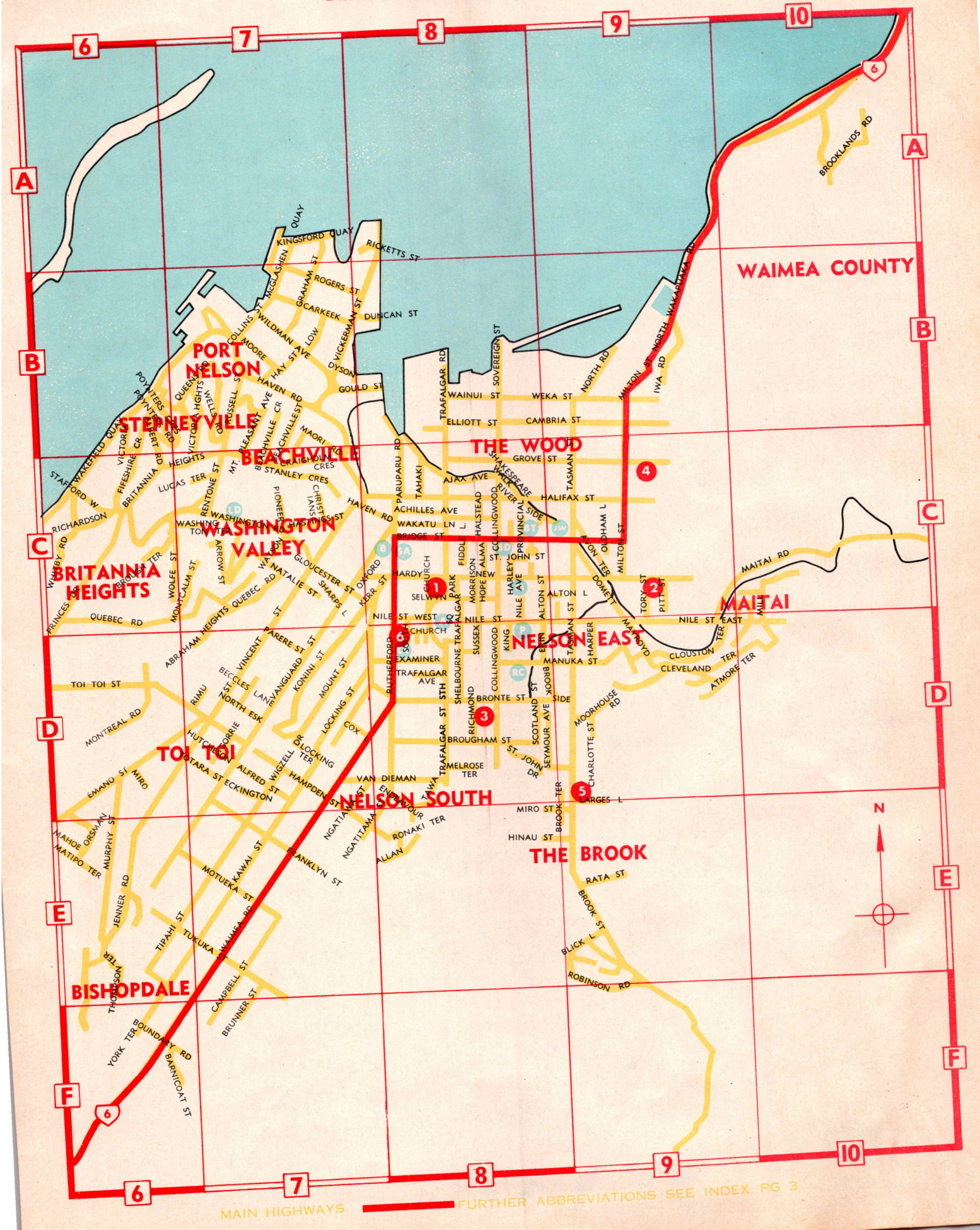

Nelson Map No. 2

1

GOODMAN'S MOTEL

Your Hosts: W. and R. Goodman

10 delightfully situated Terminal Units. T.V. in each Unit. Close to Beach, Children's Play Areas and Golf Course.

Write for Brochure: 98 Parkers Road, Tahunanui, Phone 86-272 Nelson.

2

KAYE'S FLORAL STUDIO

(Prop. Heather Sutton)

★ We telegraph flowers world wide.
★ Floral Sprays, Wreaths, Wedding arrangements.
★ Fresh cut flowers.

Dried and Fresh Flower Arrangements arranged on request.

Phone 7292 **112 Queen Street**

3

GLADSTONE PARK MOTELS AND CABINS

4 furnished cabin units — 2 three bed, 2 five bed. Everything provided except food. 5 semi-furnished units sleeping three and five persons. Own cooking facilities. Excellent toilet and showers. 12 Caravan sites furnished with electric points. New motels, being erected. Adequate area for tent sites in clean peaceful surroundings. Centrally situated being convenient to all beaches and scenic places.

Only eight miles from Nelson on West Coast Main Highway.

Gladstone Road, Richmond.

Resident Caretaker **Phone 7323**

4

TONY'S CAFE

Prop. A. T. Kuluz

★ Open 6 days of the week.
★ Restaurant Grill Rooms.
★ Fresh and Fried Fish.
★ Takeaway Foods.
★ We specially cater for travellers.

QUEEN STREET **Phone 8993**

5

"Hillcrest" GUEST HOUSE

Your Hosts: H. M. Yellowlees and J. Thomson

FOR A BETTER REST TRY HILLCREST

Superior Accommodation in Mansion Type Home ★ Situated in Spacious Quiet Surroundings ★ Handy to Best Beaches, Shopping Centres, Racecourse and Showgrounds ★ T.V. in Heated Lounge.

A Home Away From Home Atmosphere

20 WAVERLEY ST., RICHMOND **Phone 8282**

6

TAHUNANUI MOTELS

Nelson's Largest Motel. A.A. Grading 4 Star and 3 Star Plus.

Twenty-five self-contained units with all City amenities situated 1 minute from popular Tahunanui Beach. All Electric. Two Bedrooms, Lounge, Kitchenette, Bathroom, etc. Double Bed-Settee, stretchers, cots, etc. (Sleep 6 persons).

Tariff per motel 50/– and 40/- nightly for up to four persons, additional persons 5/– nightly per person. Only 'extra' linen, if required. Everything else provided.

H. G. McPherson **175 Hardy Street, Nelson**

Phones: Office 4286, Res. 3803.

7

TAHUNANUI BEACH MOTOR CAMP, NELSON

THE BRIGHTEST SPOT IN NEW ZEALAND

4 Star A.A. Grading. Largest in N.Z. Covering 50 acres. 1,200 Sites, including Caravan Sites.

Modern Facilities — 2 - 6 Berth Cabins.

Resident Manager: R. Thompson.

Phone 86-394 Nelson.

THE BRIGHTEST SPOT IN NEW ZEALAND

8

WAIMEA MOTORS LTD.

Phone 8798 L.M.V.D. **After Hours 7560, 7312**
GLADSTONE ROAD **RICHMOND**

Mobil

MOTOR PANEL BEATERS — GENERAL MOTOR ENGINEERS
SPECIALISED LUBRICATION — BATTERIES — PETROL — OIL — TYRES — MOTOR ACCESSORIES.

AGENTS SPEEDIESCYTHE MOWERS.

Mobil

WAIMEA DISTRIBUTORS FOR ALL MOBIL PRODUCTS.



DRIVE SAFELY on Firestone

NELSON MAP TWO

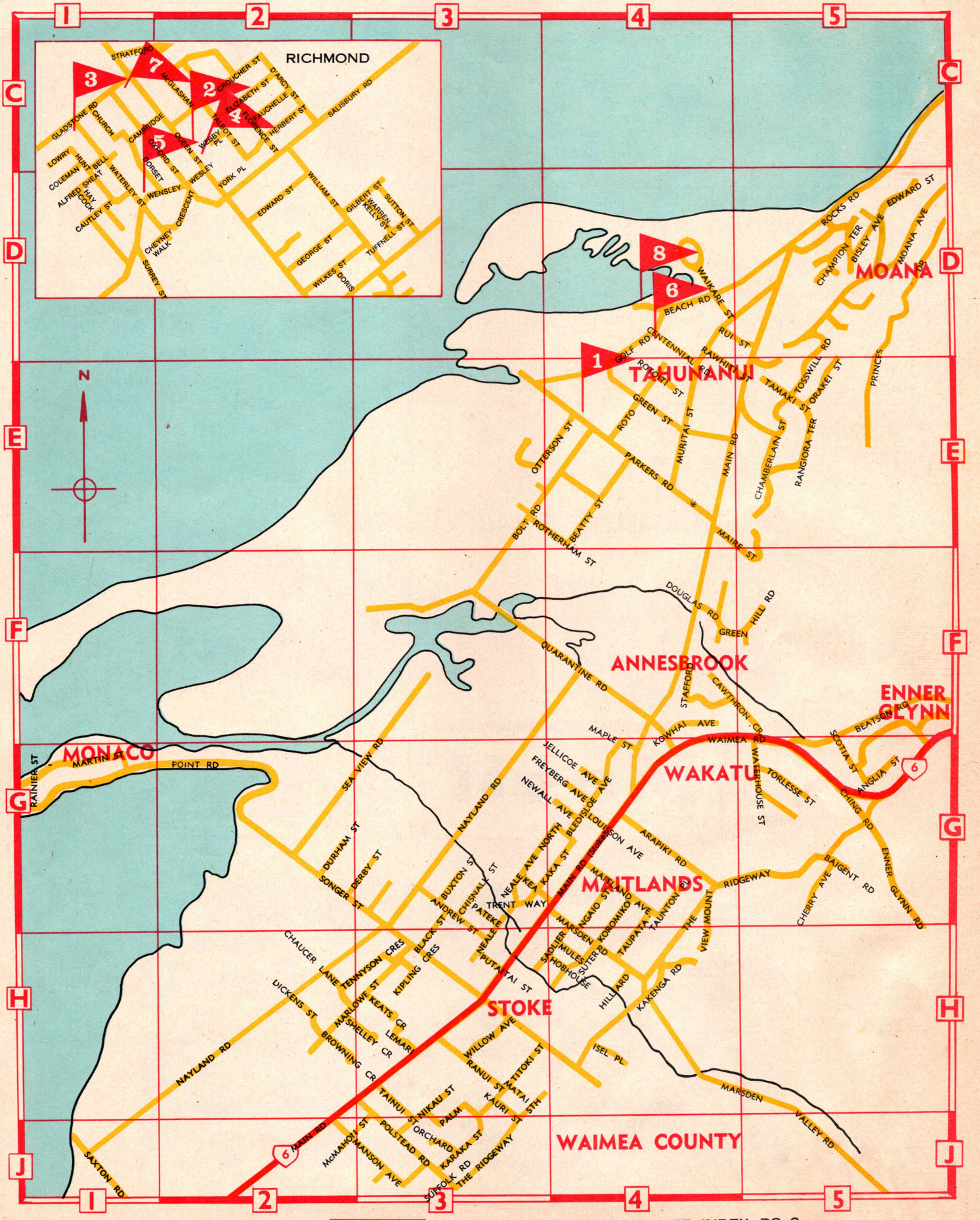

MAIN HIGHWAYS ——— FURTHER ABBREVIATIONS SEE INDEX PG 3

1

„Anne-Mieke"

The Guest House with a big difference ★ Enjoy Gracious Living and top class accommodation at Oamaru's leading Guest House ★ Tastefully furnished ★ Contemporary Decor ★ Electric Blankets ★ Carpeted throughout ★ ★ Hot and Cold Water in all Rooms ★ Television.

D.B.B.
Reasonable Tariff

Proprietress:
Madame A. M. Bisschops

47 Tees Street **Phone 37-851**

2

ALMA MOTEL



4★★★★ Units 3★★★ Units

Completely Self-contained.
3 Miles South of Oamaru
on Main Highway.

18 C.R.D. OAMARU
Phone 36-531

Proprietors:
Albie and Lorraine Lowen

3

BATTERY AUTO ELECTRICS LTD.

★ Expert Auto Electrical Service

★ Distributors for Vega Batteries

NO JOB TOO SMALL

Phone 36-145

4

KNIGHTS MOTORS LTD.

L.M.V.D.

THAMES ST. **Phone 49-900** **OAMARU**

Authorised FORD Dealers

24 Hr. Breakdown Service
365 Day Petrol Service

★ MOBILUBRICATION ★

QUIT STALLING *Fill up with New*

HIGH ENERGY

Mobil **Tetramel**®

®Mobil Oil New Zealand Limited, Registered Users

OAMARU

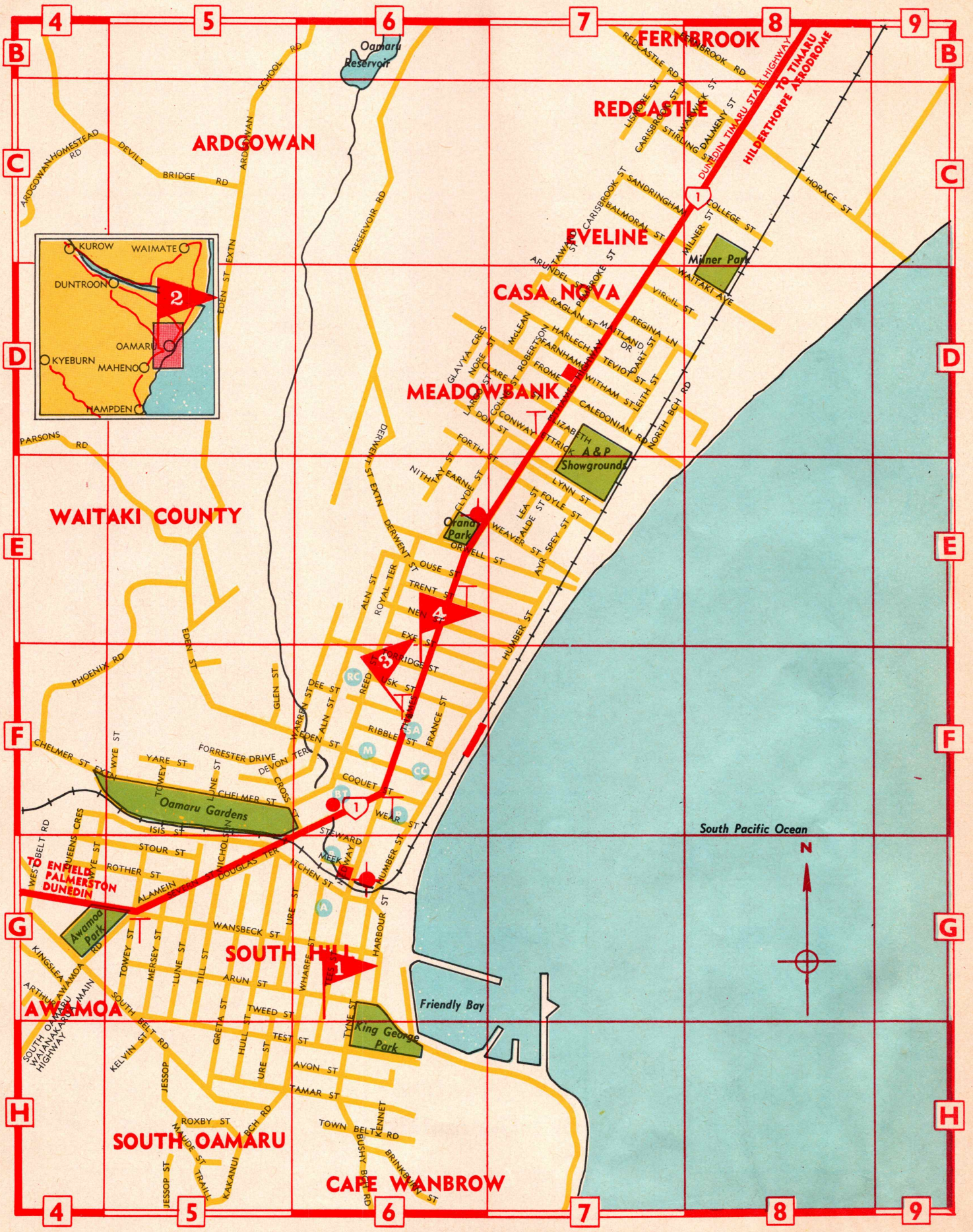

MAIN HIGHWAYS ▬▬ FURTHER ABBREVIATIONS SEE INDEX PG 3

Picton & Sounds

1

HOTEL FEDERAL

Proprietor — Graham Bugler

Comfortable, homely accommodation situated in the heart of lovely Marlborough Sounds ★ Swimming ★ Boating ★ Fishing Trips ★ Bush Walks ★ Scenic Drives & Tours.

Phone 404 **LONDON QUAY**

"Crown Ale on Tap"

2

MARIRE MOTELS

HIGH STREET, PICTON **Phone 331**

Six all-electric self-contained Motels. Wall-to-Wall Carpets, Refrigerator, Radio, Garages.

Only Two Minutes from Foreshore.

Proprietor: E. O. Dell.

Relax in Picturesque and Sheltered Surroundings

3

"TARGET MOTOR CAMP"

5 Minutes Picton 2 Minutes Waikawa Bay

Every modern facility ★ Sounds Lookout ★ Boat Park ★ TV Lounge ★ Children's Swings and Shower ★ 7 Day Camp Store ★ Fully Equipped Motels, Cabins.

Ph. 343 Picton. Your Hosts: Mr. & Mrs. B. W. Muir.

4

TE MAHIA
LICENSED TOURIST RESORT

★ Swimming and Sunbathing ★ Scenic Walks ★ Water Skiing ★ Fishing and Launch Trips ★ Indoor and Outdoor Recreation

Full Tariff from 60/– per day.

KENEPURU SOUND **Phone 381**

FIT...
MOTORWAYS New 707 RETREAD
...NOW!
It's Guaranteed

FIT...
MOTORWAYS New 707 RETREAD
...NOW!
It's Guaranteed

FIT...
MOTORWAYS New 707 RETREAD
...NOW!
It's Guaranteed

PICTON AND SOUNDS

Queenstown & Area

1 TRANS HOTEL

★ The Hotel with the View ★



★ Every Bedroom has a Panoramic View of the Lake, Remarkables and Government Gardens. ★ All Rooms have private bath and showers ★ Tourist House Licence ★ Tariff 90/– daily.

Telegrams: Transhotel

Bruinswick Street. Phone 207.

2 BEL AIR MOTELS



See the Grandeur of the Remarkables. Overlooking Lake Wakatipu from the Private Balcony of each Motel.

★ 8 Ultra-modern, centrally-heated, comfortable Units — Fully self-contained.

5 LAKE STREET. Phone 205

3 ELLIOTS SCENIC TOURS LTD.

Scenic Coach Trips To

Skippers Canyon **Wanaka**
Haast Pass **Arrowtown**
Glenorchy **Paradise**

Tourist Information and Booking Centre

★ Agents for Jet Boats ★ Water Taxi Available ★ ★ Scenic Flights by Arrangement ★ U-Drive Speed Boats Hire Service ★ Moonlight Riding Stables Agents.

Contact Doug. Elliot **Phone 443 — All Hours**

4 ESPLANADE HOTEL

Your Hosts: E. and O. Eckhard

★ Luxury 5 Star Plus Accommodation
★ Delightful LAKE VIEW
★ Central Heating
★ Friendly Atmosphere
★ Continental and Southern Hemisphere Cuisine of Excellent Standards.

PENINSULAR STREET **Phone 585**

5 PANORAMA MOTELS

The Finest View in Queenstown

Overlooking Lake and Mountains. Enjoy the Peace and Quietness. Self-contained, fully equipped units. Every Comfort. Accommodates up to five. TV will be available during term of this publication.

29 PANORAMA TERRACE **Phone 496**

6 ACCOMMODATION AND BOOKING AGENTS (Queenstown) LTD.

— PUBLIC RELATIONS OFFICE—

★ Don't "HUNT" for accommodation. Call or write to our Office direct, which is open for your convenience 7 days and nights per week.
★ **Office in Ballarat Street — Centre of Town.**

— FOR YOUR QUEENSTOWN HOLIDAY —

P.O. Box 17 **Phone 540 and 147**

7 HOTEL WAKATIPU



Queenstown's Newest 1st Class Hotel —Centrally Situated on Lake Edge.

★ 14 Twin and 2 Double Bedrooms
★ All with Private Toilet Facilities
★ T.V., Radio and Telephone in All Bedrooms
★ Central Heating Throughout
★ Guest Elevator
★ A la carte Restaurant

BEACH STREET, P.O. Box 5. **Phone 651 (2 lines)**

8 O'CONNELL'S HOTEL

YOU'RE ALWAYS WELCOME AT

MODERN COCKTAIL BAR — PRIVATE BATHS —
SPACIOUS GAMES ROOM — CENTRAL HEATING —
ACCOMMODATION FOR 98

PHONE 286

9 JUNCTION SERVICE STATION

Ian T. Quigley, Prop.

— ALL VISITORS ARE ASSURED OF SATISFACTION —

Specialised Electronic Tune-up Service. "A" Grade Mechanical Repairs. Shellubrication, Petrol, Oil, Tyres, etc. Breakdown Service. Authorised A.A. Garage and Information Service. Rental Trailers. Agents Rockgas and Primus Distributor. Southern Lakes Fishing and Shooting Licenses. Booking Agents H.H. Motors, Invercargill. Mutual Rental Cars Agent.

7-DAY SERVICE. **10 MELMORE TERRACE. Phone 78M**

10 MOTEL CROMWELL LTD.

Your Hosts: Doreen and Colin Holmes

Ultra-modern one and two Bedroom Units complete in every detail.

Children's Paddling Pool— Play Area — Mini Golf Course — Spacious Landscape Lawns.
TV available on Request. An ideal base for trips from Haast to Invercargill and Southern Lakes.

P.O. Box 27. Phone 291
Main Highway, Cromwell

11 FRANKTON MOTEL LTD.

Your Hosts: June and Alan Henderson

★ 44 Luxury Units Fully Serviced ★ Licensed Restaurant ★ Central Heating ★ T.V. Room ★ House Bar

MILLION DOLLAR VIEW

Phone P.O. Wakatipu

12 HOTEL ALEXANDRA

5 Star Plus

The Leading Hotel in Central Otago (South Pacific Hotels Group) Excellent Accommodation — Centrally Heated and Air Conditioned. Cool Draught Lager on Tap in Lounge Bar. Casual Meals served in comfortable dining room. Holder of Special Dining Room Permit.

Phone 8122

QUEENSTOWN & AREA

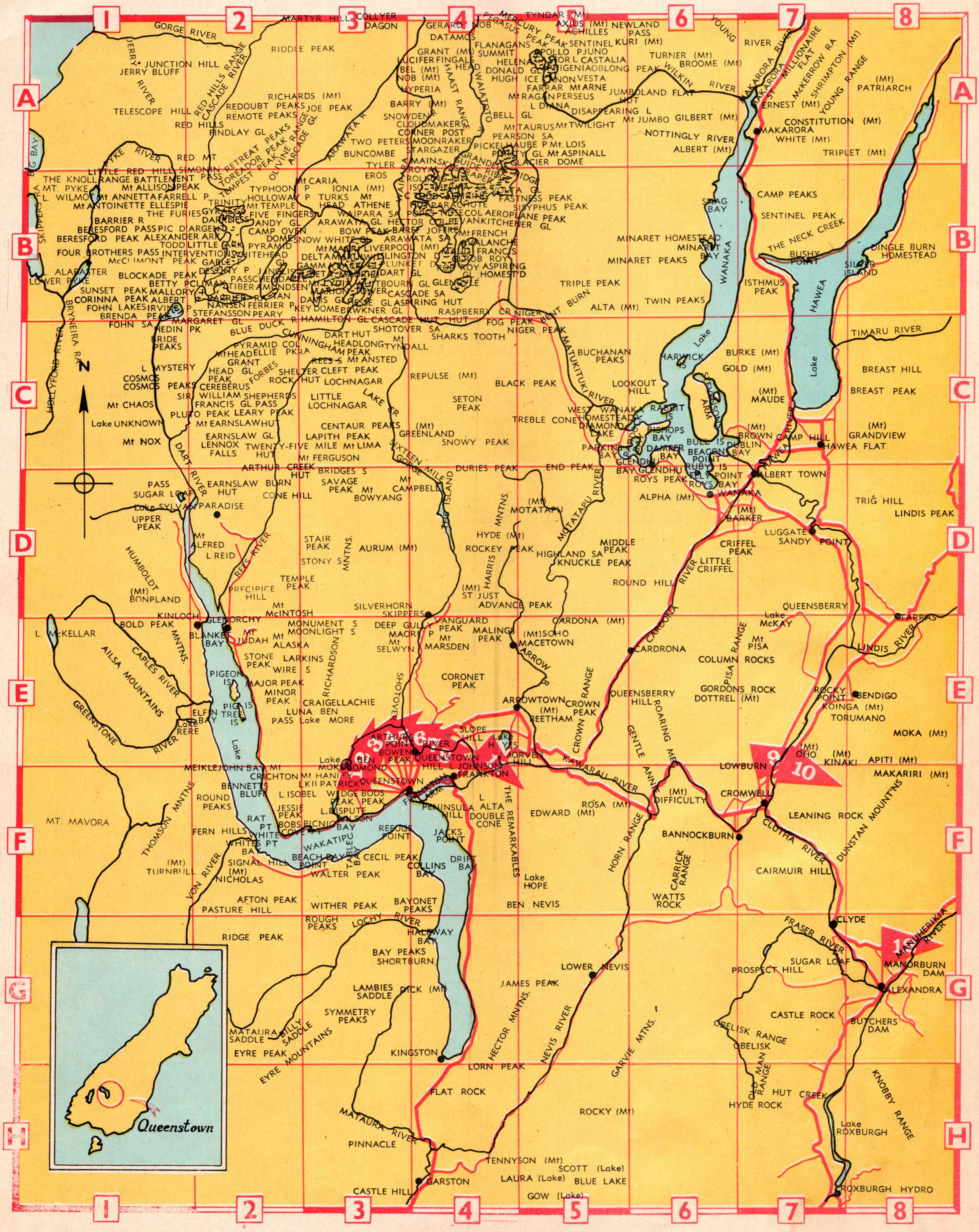

Timaru

1

BEACH LODGE MOTEL

Mrs. F. Anderson, Resident Proprietor

12 SARAH STREET, TIMARU **Phone 7658**

1 minute from town and Caroline Bay.

Everything supplied except food.

Off street parking. T.V. in each unit.

2

TIMARU MOTORS LTD.

Your Authorised Ford Dealer

TIMARU — WASHDYKE – FAIRLIE

★ Expert Repair and Panel Beating Service
★ Expert Lubrication Service
★ Full Range of Spares and Accessories
★ 24 Hour Emergency Breakdown Service

Phones: Timaru 3185
Washdyke 81-072
Fairlie 231M

3

I. M. DINNINGTON

RADIATOR SPECIALIST

CNR. SOPHIA & CANON STREETS, TIMARU

Phone (Business) **5233,** (Private) **7108**

REPAIRS
NEW CORES
REASONABLE
CHARGES

HOTEL ASSOCIATION
SOUTH CANTERBURY

For your comfort we invite you to stay at one of our 58 licenced Hotels in South Canterbury

TIMARU

CARLTON HOTEL
STAFFORD ST. 'PHONE 88-188.

CITY HOTEL
STAFFORD ST. 'PHONE 89-392.

CLUB HOTEL
GEORGE ST. 'PHONE 89-541.

COMMERCIAL
'PHONE 89-666.

CROWN
STAFFORD ST. 'PHONE 4179.

DOMINION
STAFFORD ST. 'PHONE 6189.

EXCELSIOR
STAFFORD ST. 'PHONE 89-691.

GROSVENOR
CAIRNS TCE. 'PHONE 4094.

HIBERNIAN
4 LATTER ST. 'PHONE 5463.

HYDRO GRAND
360 STAFFORD ST. 'PHONE 7059.

OLD BANK
STAFFORD ST. 'PHONE 4392.

QUEENS
BARNARD ST. 'PHONE 4763.

ROYAL
CAIRNS TCE. 'PHONE 89-741.

TERMINUS
KING ST. 'PHONE 89-716.

WAIMATE

EMPIRE
QUEEN ST. 'PHONE 8822.

NEW CRITERION
QUEEN ST. 'PHONE 8069.

ROYAL
SHEARMAN ST. 'PHONE 8041.

WAIMATE
'PHONE 7373.

TEMUKA

CROWN
KING ST. 'PHONE 504.

ROYAL
KING ST. 'PHONE 507.

TEMUKA
KING ST. 'PHONE 119.

LAKE PUKAKI
'PHONE 6.

LAKE TEKAPO
'PHONE 508.

LAKE OHAU LODGE
'PHONE BUREAU.

OTEMATATA
'PHONE 98.

OMARAMA
'PHONE 755.

FAIRLIE

GLADSTONE GRAND
'PHONE 5.

HAKATARAMEA
'PHONE 12, KUROW.

KUROW
'PHONE 6.

WAITAKI
'PHONE 13.

ALBURY
'PHONE 17.

PLEASANT POINT
'PHONE 5.

KIMBELL

SILVERSTREAM
'PHONE 12, FAIRLIE.

WINCHESTER

WOLSLEY
'PHONE 154, TEMUKA.

IF YOU ARE HAVING DIFFICULTY FINDING ACCOMMODATION PLEASE, PHONE THE PRESIDENT, MR. SMITH 4179 TIMARU.

TIMARU KEY MAP

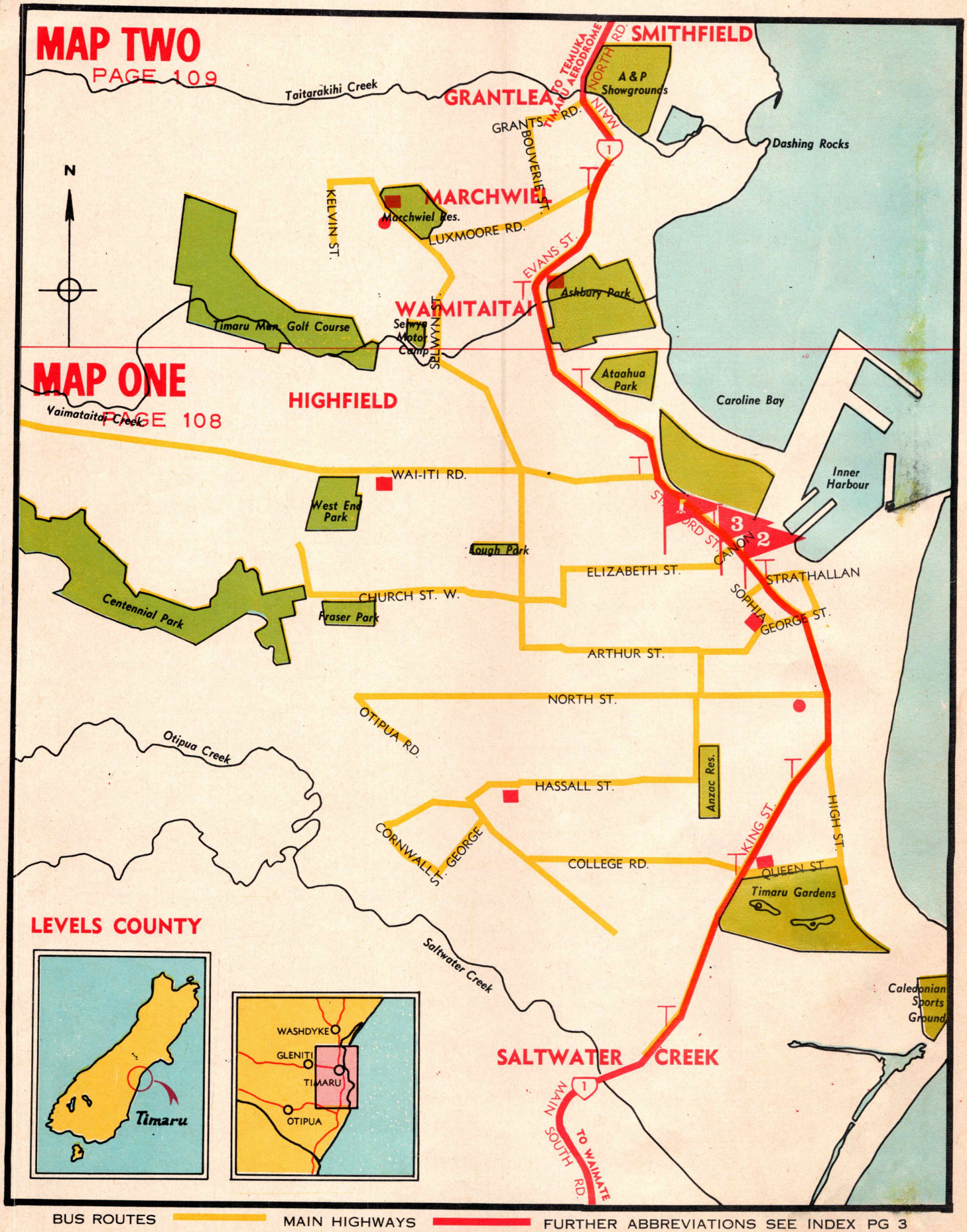

BUS ROUTES — MAIN HIGHWAYS — FURTHER ABBREVIATIONS SEE INDEX PG 3

TIMARU MAP ONE

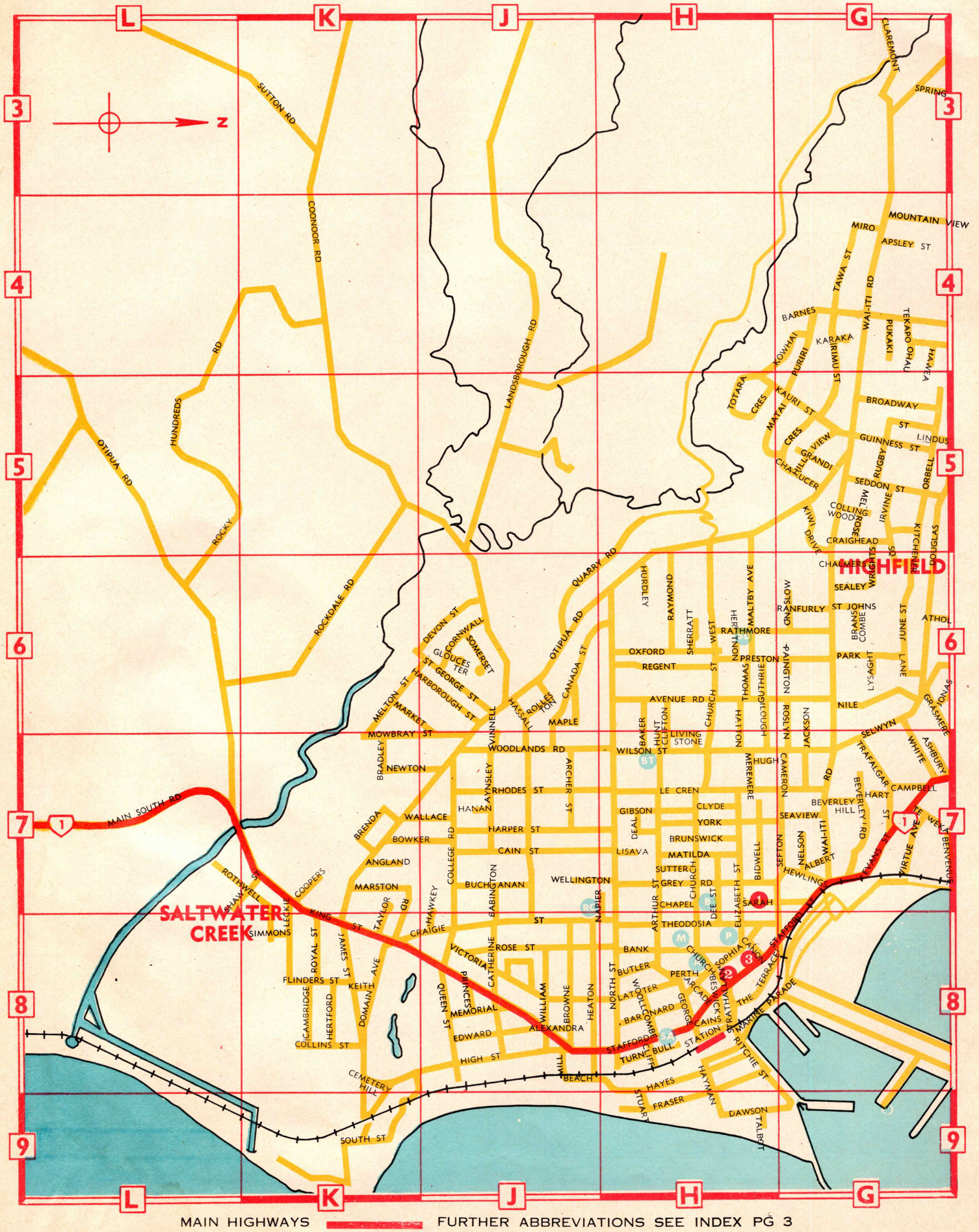

TIMARU MAP TWO

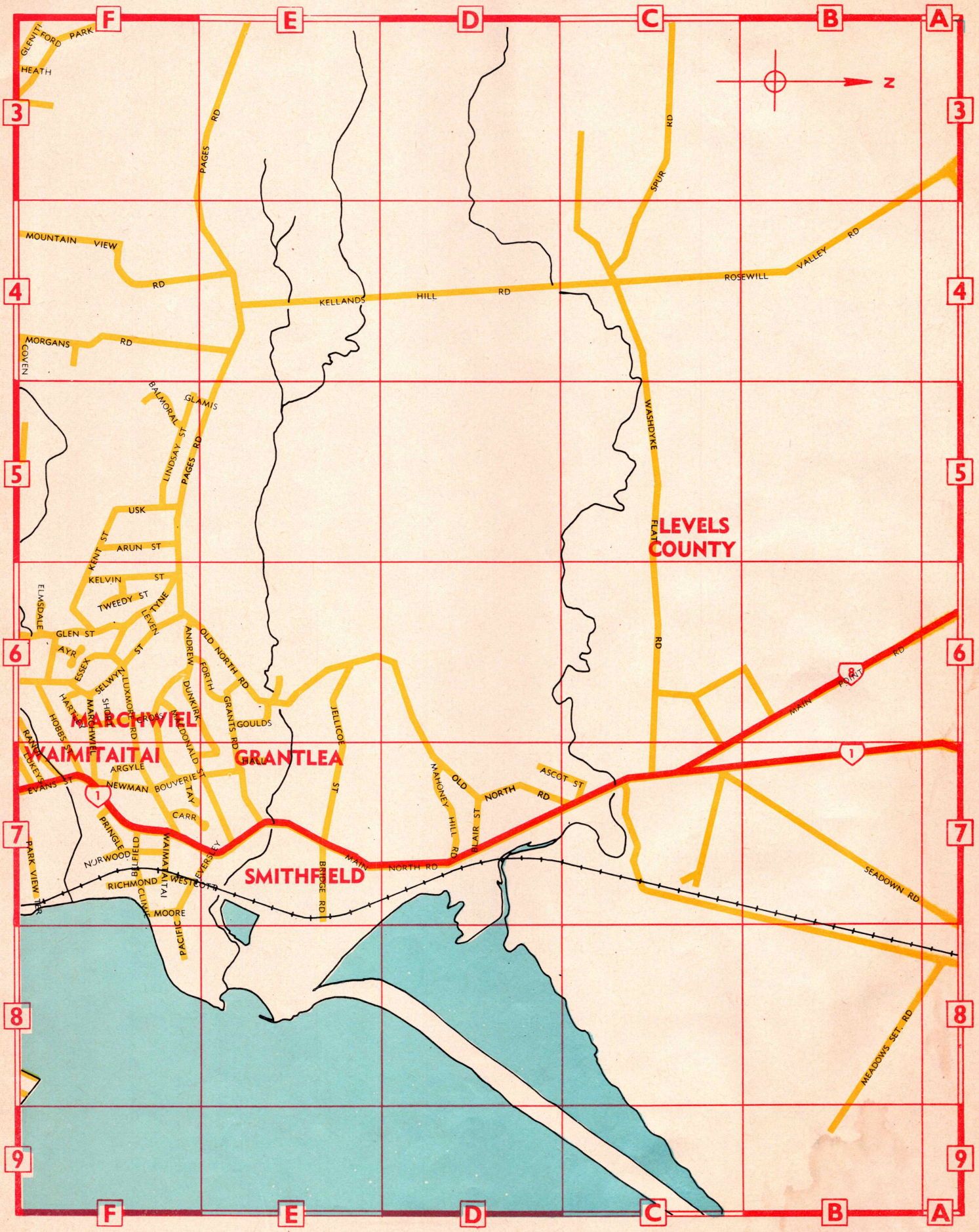

MAIN HIGHWAYS

FURTHER ABBREVIATIONS SEE INDEX PG 3

Westport

1

CRITERION HOTEL

Comfortable accommodation :: Hot and cold water in all bedrooms :: Fully carpeted throughout

EXCELLENT CUISINE

Phone 8200 Westport **Palmerston Street**

Proprietors: Mr and Mrs B. J. McENANEY

2



E. T. LOCKINGTON

"THE MORRIS PEOPLE AT THE TOP END OF TOWN"

Rental cars ● Panel beating ● Breakdown service — phone 8351 night

Free pick-up and delivery service from your home or hotel

FOR GENERAL MOTOR REPAIRS — PETROL — OIL — LUBRICATION
CAR WASHING — BATTERIES — TYRES — ACCESSORIES

Phone 8372 day **Cnr Palmerston & Cobden Streets**

3

DRIVE SAFELY on Firestone

4

NEW ALBION HOTEL

Proprietor: ARCH MUNDY

- First class accommodation
- Excellent meals
- Hot and cold water in all bedrooms

Opposite Victoria Square in Brougham Street **Phone 8203**

5

MAKE YOUR STAY IN THE LOVELY BULLER AN ENJOYABLE ONE

MORLEY & CO. (Westport) LTD

OFFER FOR YOUR COMFORT

WESTPORT'S LEADING HOTELS:

Black and White Hotel — Phone 8605 Grand Hotel — Phone 8700
Melbourne Hotel — Phone 7140 Larsens Hotel — Phone 7779

HOT AND COLD WATER IN ALL BEDROOMS

6

MELBOURNE HOTEL

Palmerston Street, Westport
Proprietor: KEITH GALLAGHER

★ Four Star accommodation
★ Superb cuisine
★ Hot and cold water in all bedrooms

Phone 7140 **Westport**



7

LARSENS HOTEL

WESTPORT
Proprietor: R. G. (Digger) HARTIGAN

★★★ THREE STAR PLUS ACCOMMODATION Home away from home

Hot and cold water and heaters in all bedrooms THE IDEAL PLACE FOR YOUR BULLER HOLIDAY

Two telephone lines: 7778, 7779

WESTPORT

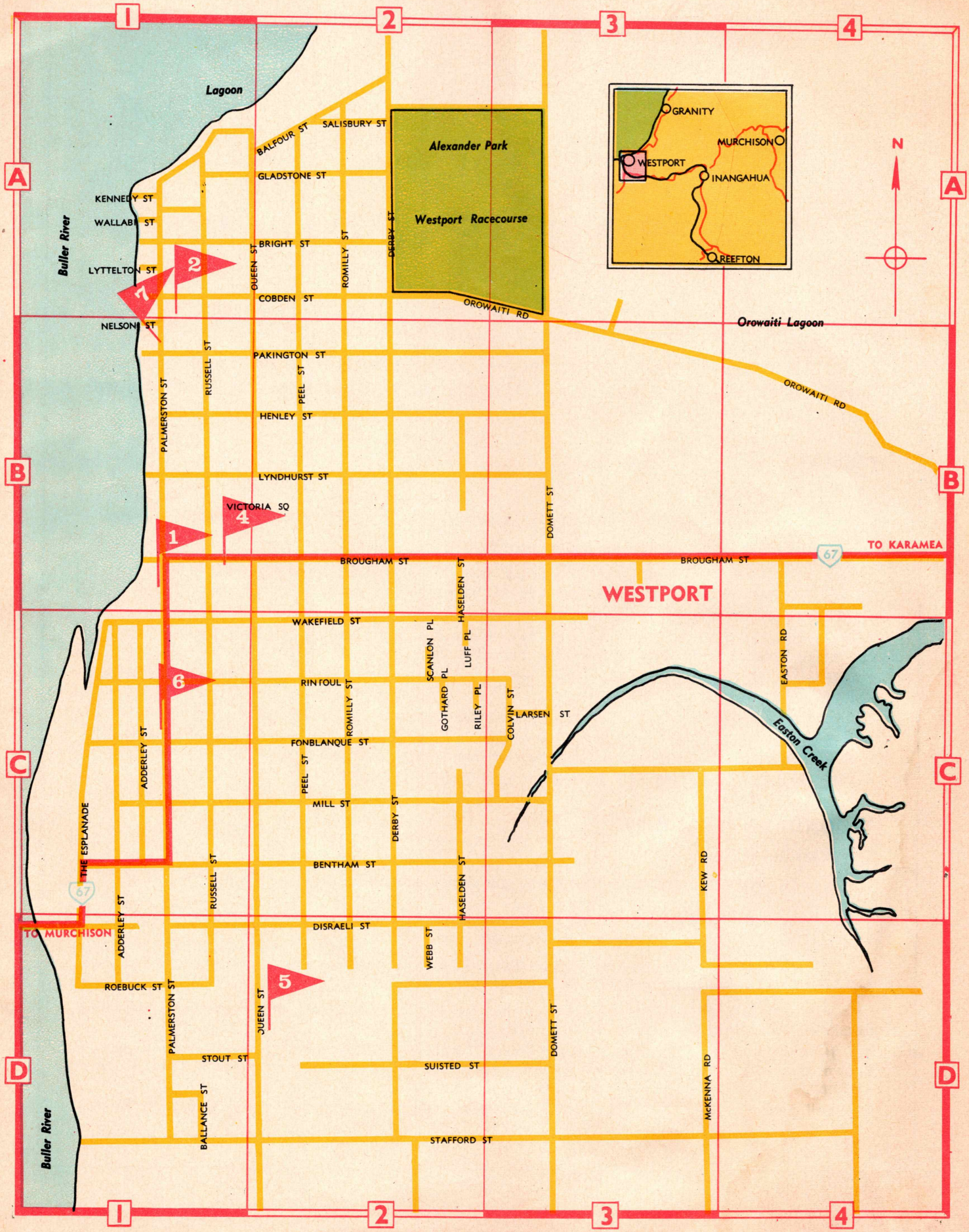

MAIN HIGHWAYS

FURTHER ABBREVIATIONS SEE INDEX PG 3

DEPARTMENT OF EDUCATION

TEACHING AS A CAREER

Teaching as a career offers not only a means of earning a good living, but also the great satisfaction of doing an extremely valuable service for the community.

There is a growing need for teachers — good teachers — in the nation's Primary, Intermediate, Secondary Schools and Universities. Opportunities now exist and will continue to exist at all levels.

PRIMARY SCHOOL TEACHING

The essentials are:—

1. Academic qualifications at least equivalent to Endorsed School Certificate.
2. A genuine interest in young people.
3. Age. Most applicants come direct from the Lower or Upper Sixth Forms of the Secondary Schools, but anyone with the necessary qualifications up to the age of 40 is considered.

The Teacher Training Course is either two or three years, according to which Teachers' College you attend, followed by a year as a Probationary Teacher.

If you have University Entrance there are opportunities to attend University for some subjects, while being trained as a teacher.

You are paid while at Teachers' College and are therefore financially independent.

If you accept Teacher Training you are bound to teach for three years in New Zealand immediately after qualification, unless ill-health intervenes or marriage in the case of women.

Full particulars are available from your local Education Board.

SECONDARY TEACHING

What are the essentials?

To prepare for post-primary teaching you should preferably spend

(a) Two years in the Sixth Form;

(b) Three to five years at University, and

(c) One year at a Post-Primary Teachers' College, though there are some modified courses which require a shorter time of preparation.

Valuable Teacher Studentships are available for full-time University Study whether you intend to take up either Primary or Post-Primary teaching.

It is also now possible to go to Post-Primary Teachers' College for three years under what is known as Division B, and take two units at University each year concurrent with your Teacher Training.

Full particulars are available from the Education Department or your local Education Board.

SOUTH ISLAND CITIES & TOWNS INDEX

Ref. Map

TOWNS & LOCALITIES

MAP ONE PAGE 25
MAP TWO PAGE 27
MAP THREE PAGE 29
MAP FOUR PAGE 31
MAP FIVE PAGE 33
MAP SIX PAGE 35
MAP SEVEN PAGE 37

A

ACHRAY C7 4
AHAURA C6 1
AICKENS C6 4
AITCHISONS E5 5
AKAROA D7 4
ALBURY E5 3
ALEXANDRA F4 5
ALFORD FOREST D6 4
ALLANTON F5 5
ALMA F5 5
AMBERLEY D7 4
ANAKIWA B8 2
ANAMA D6 4
ANDREWVILLE E6 4
ANNAT D6 4
AORERE A7 1
APARIMA G3 7
APPLEBY B8 1
ARAHURA C6 3
ARAPITO B7 1
ARAWATA E3 6
ARDLUSSA F3 6
ARIKI B7 6
ARNO E5 5
ARNOLD C6 1
ARROWTOWN E3 6
ARTHUR'S PASS C6 4
ARUNDEL D6 4
ASHBURTON D6 4
ASHLEY D7 4
ATARAU C6 1
ATAWHAI B8 2
ATHOL F3 6
AWAMANGU G4 5
AWARUA G3 7
AYLESBURY D7 4
AVIEMORE E5 5

B

BAINHAM A7 1
BALCAIRN D7 4
BALCLUTHA G4 5
BALFOUR F3 6
BALMORAL C7 4
BANKSIDE D7 4
BANNOCKBURN F4 5
BARRHILL D6 4
BARRYTOWN C6 1
BEALEY D6 4
BEAUMONT F4 5
BECKS F4 5
BELFAST D7 4
BELGROVE B7 1
BELL HILL C6 1
BENHAR G4 5
BENMORE F3 7
BENNETTS D7 4
BERLINS B6 1
BERWICK F5 5
BIRCHFIELD B6 1
BIRCHWOOD F2 7
BIRDLINGS FLAT D7 4
BLACKBALL C6 1
BLACKS POINT C6 1
BLACKSTONE HILL E4 5
BLACKWATER C6 1
BLENHEIM B8 2
BLIND RIVER B9 2
BLUFF G3 7
BODDYTOWN C6 1
BRIGHTON F5 5
BRIGHTWATER B8 1
BROOKSIDE D7 4
BROWNS G3 7
BRUCE BAY D4 3
BRUNNER C6 1
BRYDONE G3 7
BULWER A8 2
BURKES PASS E5 3
BURNETTS FACE B6 1
BURNHAM D7 4

C

CAMBRIAN E4 5
CAMERONS C6 1
CANVASTOWN B8 2
CAPE FOULWIND B6 1
CARDRONA E4 5
CAROLINE F3 6
CASCADE CREEK E3 6
CASS D6 4
CAVE E5 3
CHARLESTON B6 1
CHARLTON G3 5
CHATTO CREEK F4 5
CHATTON F3 5
CHERTSEY D6 4
CHESTERFIELD C6 3
CHEVIOT C8 2
CHRISTCHURCH D7 4
CLANDEBOYE E6 4
CLAREMONT E6 3
CLARENCE C8 2
CLARENDON G5 5
CLARKS JUNCTION F5 5
CLARKSVILLE G4 5
CLARKVILLE D7 4
CLAVERLEY C8 2
CLIFDEN G2 7
CLINTON G4 5
CLYDE F4 5
CLYDEVALE G4 5
COAL CREEK F4 5
COALGATE D6 4
COLAC G2 7
COLDSTREAM E6 4
COLLINGWOOD A7 1
CONICAL HILLS G4 5
COOPERS CREEK D7 4
CORA LYNN D6 4
CORBYVALE B7 1
CRAIGIEBURN D6
CRICKLEWOOD E5 3
CROMWELL F4 5
CRONADUN C6 1
CROOKSTON F4 5
CRUSHINGTON C6 1
CULVERDEN C7 4
CUST D7 4

D

DARFIELD D7 4
DASHWOOD B9 2
DEEP CREEK B8 2
DENNISTON B6 1
DILLMANSTOWN C6 4
DIPTON F3 6
DOMETT C8 4
DOVEDALE B7 1
DOYLESTON D7 4
DROMORE D6 4
DRUMMOND G3
DUMBARTON F4 5
DUNBACK F5 5
DUNEDIN F5 5
DUNROBIN F4 5
DUNSANDEL D7 4
DUNTROON E5 5
DUVACHELLE D7 4

E

EALING E6 4
EARNSCLEUGH F4 5
EAST TAKAKA A7 1
EDENDALE G3 7
EDIEVALE F4 5
EIFFELTON E6 4
ELLESMERE D7 4
ENDEAVOUR INLET B9 2
ENFIELD F5 5
ETHELTON C8 4
ETTRICK F4 5
EVANSDALE F5 5
EVANS FLAT F4 5
EYRETON D7 4

F

FAIRDOWN B6 1
FAIRFAX G3 7
FAIRFIELD F5 2
FAIRLIE E5 3
FAIRTON D6 4
FAIRVIEW E6 3
FERGUSONS C5 3
FERNDALE G3 5
FERNIEHURST C8 2
FERNLEIGH C8 2
FERNSIDE D7 4
FIVE FORKS F5 5
FIVE RIVERS F3 6
FLAXTON D7 4
FLEMINGTON E6 4
FORTIFICATION G4 5
FORTROSE G3 7
FOX GLACIER D5 3
FOXHILL B7 1
FRANKTON F3 6
FRANZ JOSEF GLACIER D5 3
FRESHFORD F3 5
FRUITLANDS F4 5

G

GALLOWAY F4 5
GAPES VALLEY E6 3
GARSTON F3 4
GEORGETOWN E5 5
GERALDINE E6 6
GIMMERBURN F5 5
GLADSTONE C6 1
GLASNEVIN D7 4
GLENARAY F3 5
GLENAVY E6 5
GLENCOE G3 7
GLENHAM G3 7
GLENHOPE B7 1
GLENITI E6 4
GLENOMARU G4 4
GLENORCHY E3 6
GLENPARK F5 5
GLENROY D6 4
GLENTUNNEL D6 4
GLENURE F3 7
GOLDEN DOWNS B7 1
GOLDSBOROUGH C6 3
GOODWOOD F5 5
GOOSE BAY C8 2
GORE G3 5
GORE BAY C8 2
GORGE ROAD G3 7
GOVERNORS BAY D7 4
GOWANBRIDGE B7 1
GRANITY B6 1
GREENDALE D7 4
GREENHILLS G3 7
GREEN ISLAND F5 5
GREENPARK D7 4
GREENSTONE C6 4
GREENVALE F4 5
GREYMOUTH C6 1
GROVE B8 2
GROVEBUSH G3 7
GROVETOKN B8 2
GUMMIES BUSH G2 7

H

HAAST D4 3
HAKATARAMEA E5 5
HALDANE G4 5
HALFMOON BAY G3 7
HALSWELL D7 4
HAMANA A7 1
HAMPDEN F5 5
HANMER SPRINGS C7 1
HAPUKU C8 2
HARAKEKE B8 1
HAREWOOD D7 4
HARIHARI D5 3
HAUWAI B9 2
HAVELOCK B8 2
HAWARDEN C7 4
HAWEA FLAT E4 5
HAWKSWOOD C8 2
HECTOR B6 1
HEDDON BUSH G3 7
HEDGEHOPE G3 7
HENLEY F5 5
HERBERT F5 5
HERIOT F4 5
HERMITAGE D5 3
HORORATA D6 4
HIGHBANK D6 4
HILDERTHORPE E6 5
HILLEND F4 3
HILLERSDEN B8 2
HILLGRAVE F5 5
HILTON E6 4
HINAHINA G4 5
HINDON F5 5
HINDS E6 4
HIRA B8 2
HOHONU C6 4
HOKITIKA C5 3
HOKONUI G7 3
HOMER TUNNEL E2 6
HOOK E6 5
HOPE B8 1
HORNBY D7 4
HORORATA D6 4
HORRELVILLE D7 4
HORESHOE BAY G3 7
HOUHOU C6
HOWARD B7 1
HUHUKA D3
HUKARERE C6 1
HUMPHREYS C6 3
HUNDALEE C8 2
HUNTER E6 4
HYDE F5 5

I

IDA VALLEY F4 5
IKAMATUA C6 1
IKAWAI E5 5
INANGUHUA JNCTN B6 1
INCHBONNIE C6 4
INVERCARGILL G3 7
IRWELL D7 4
ISLA BANK G3 7
ISLINGTON D7 4

J

JACKSONS BAY D3 6
JACKSONS C6 4

K

KAHUIKA G4 5
KAIAPOI D7 4
KAIATA C6 1
KAIHINU C6 3
KAIKOURA C8 2
KAIMATA C6 1
KAITANGATA G4 5
KAITERITERI B8 2
KAITUNA B8 2
KAITUNA D7 4
KAIUMA BAY B8 2
KAKANUI F5 5
KAKA POINT G4 5
KAKAPOTAHI C5 3
KANIERE C6 3
KAPUKA G3 7
KARAMEA B7 1
KARANGARUA D4 3
KARITANE F5 5
KATEA G4 5
KAUANA F3 7
KEKERENGU B9 2
KELSO F4 5
KENEPURU B9 2
KENNINGTON G3 7
KERRYTOWN E6 4
KIKIWA B7 1
KILLINCHY D7 4
KIMBELL E4 3
KINA B8 1
KINGSDOWN E6 4
KINGSTON F3 6
KIRWEE D7 4
KIWI B7 6
KNAPDALE G3 5
KOHATU B7 1
KOKATAHI C6 1
KOKIRI C6 3
KOKONGA F5 5
KONGAHU B7 5
KONONI F4 5
KOPARA C6 4
KORERE B7 1
KOROMIKO B8 2
KOTINGA A7 1
KOTUKU C6 1
KOWAI BUSH D6 4
KOWHAI C8 2
KOWHITIRANGI C6 3
KUMARA C6 4
KUMARA JUNCTION C6 3
KUROW E5 5
KYEBURN F5 5
KYLE D7 4

L

LADBROOKS D7 4
LAGMHOR D6 4
LAKE COLERIDGE D6 4
LAKE GRASSMERE B9 2
LAKE PUKAKI E5 3
LAKE TEKAPO D5 3
LAMPLOUGH C6 3
LANDING B6 1
LAUDER F4 5
LAURISTON D6 4
LAWRENCE F4 5
LE BONS BAY D8 4
LEESTON D7 4
LEE STREAM F5 5
LEITHFIELD D7 4
LEVELS E6 4
LIMEHILLS G3 7
LINCOLN D7 4
LINDIS PASS E4 3
LINKWATER B8 2
LISMORE O6 4
LITTLE AKALOA D8 4
LITTLE RAKAIA D7 4
LITTLE RIVER D7 4
LIVINGSTONE E5 5
LOBURN D7 4
LOBURN NORTH D7 4
LOCHIEL G3 7
LONGBEACH E6 4
LONGBUSH G3 7
LONGFORD B7 1
LONGWOOD G2 7
LORNEVILLE G3 7
LOVELLS FLAT G4 5
LOWBURN F4 5
LOWCLIFFE E6 4
LOWER MOUTERE B7 1
LUGGATE E4 5
LUMSDEN F3 5
LYALLDALE E6 3
LYELL B7 1
LYNDHURST D6 4
LYTTELTON D7 4

M

MABEL BUSH G3 7
MACANDREW BAY F5 5
MACKINNON PASS E2 6
MACLENNAN G4 5
McNAB G3 5
MACRAES FLAT F5 5
MAHANA B8 1
MAHENO F5 5
MAIMAI C6 1
MAKAREWA G3 7
MAKAREWA JNCTN G3 7
MAKIKIHI E6 4
MANANUI C5 3
MANAPOURI F2 6
MANAROA B9 2
MANDEVILLE F3 7
MANGARAKAU A7 1
MANGAMAUNU C8 2
MAPUA B8 1
MARAMA B8 1
MARIRI B8 1
MARKET CROSS B7 1
MARSDEN C6 1
MARSHLAND D7 4
MARUIA C7 1
MARUIA SPRINGS C7 1
MASONS FLAT C7 4
MATAKANUI F4 5
MATAKITAKI B7 1
MATARIKI B7 1
MATAURA G3 7
MATAURA ISLAND G3 7
MAUNGATI E5 3
MAUNGAWERA E4 5
MAWARO E5 3
MAWHERAITI C6 1
MAYFIELD D6 4
MEDBURY C7 4
MENZIES FERRY G3 7
MERRIVALE G2 7
MERTON F5 5
METHVEN D6 4
MIDDLEMARCH F5 5
MIKO B6 1
MILBURN G5 5
MILFORD E6 4
MILFORD SOUND E2 6
MILLERS FLAT F4 5
MILLERTON B6 1
MILTON G4 5
MIMIHAU G4 5
MINA C8 4
MIRZA B9 2
MITCHAM D6 4
MOA CREEK F4 5
MOA FLAT F4 5
MOANA C6 4
MOERAKI F5 5
MOKORETA G4 5
MOKOTUA G3 7
MOLESWORTH C8 1
MOMONA F5 5
MONEYMORE G4 5
MONOWAI F2 6
MOONLIGHT F5 5
MORTON MAINS G3 7
MORVEN E6 5
MOSGIEL F5 5
MOSSBURN F3 6
MOTUEKA B8 1
MOTUKARARA D7 4
MOTUNAU C8 4
MOTUNAU BEACH D8 4
MOTUPIKO B7 1
MOTUPIPI A7 1
MOUNT PLEASANT B8 2
MOUNT SOMERS D6 4
MURCHISON B7 1
MYROSS BUSH G3 7

N

NASEBY F5 5
NELSON B8 2
NELSON CREEK C6 1
NEVIS F3 7
NEW BRIGHTON D7 4
NGAHERE C6 1
NGAKAWAU B6 1
NGAPARA E5 5
NGATIMOTI B7 1
NIAGARA G4 5
NIGHTCAPS F3 7
NONOTI C8 4
NORTH TAIERI F5 5

O

OAMARU F5 5
OARO C8 2
OBAN G3 7
OCEAN BEACH G3 7
OHAI F1 7
OHOKA D7 4
OKAINS BAY B8 4
OKARITO D5 3
OKARAMIO B8 2
OKIWI BAY B8
OKURU D3 3
OMAKA B8 2
OMAKAU F4 5
OMARAMA E4 3
OMIHI D7 4
OMOTO C6 1
ONAMALUTU B8 2
ONEKAKA A7 1
OPARARA B7 1
OPHIR F4 5
ORANGAPAI F5 5
ORARI E6 4
ORARI BRIDGE E6 4
ORAWIA G2 7
OREPUKE G2 7
ORINOCO B7 1
ORTON E6 4
OTAHUTI G3 7
OTAIO E6 4
OTAMA F3 5
OTAPIRI G3 7
OTARA G3 5
OTATARA G3 7
OTAUTAU G2 7
OTEKAIEKE E5 5
OTEMATATA E5 3
OTIPUA E6 3
OTIRA C6 4
OTOKIA F5 5
OTUREHUA F4 5
OUTRAM F5 5
OWAKA G4 5
OWAKA VALLEY G4 5
OWEN RIVER B7 1
OXFORD D7 4

	Ref.	Map
P		
PAENGA	B7	1
PAERAU	F4	5
PAHIA	G2	7
PAKAWAU	A7	1
PALMERSTON	F5	5
PANGATOTARA	B7	1
PAPAKAIO	E5	5
PAPATOTARA	G2	7
PARA	B8	2
PAREORA	E6	4
PARETAI	G4	5
PARIKAWA	C8	2
PARNASSUS	C8	4
PAROA	C6	1
PATEAROA	F5	5
PATURUA	A7	1
PEEBLES	E5	5
PEEL FOREST	D6	4
PELOROUS BRIDGE	B8	2
PENDARVES	D6	4
PHOEBE	C8	4
PIANO FLAT	F4	5
PICTON	B9	2
PIGEON BAY	D7	4
PLEASANT POINT	E6	3
PLEASANT VALLEY	E6	3
POKORORO	B7	1
POOLBURN	F4	5
POPOTUNOA	G4	5
PORTAGE	B9	2
PORTEBELLO	F5	5
PORT CHALMERS	F5	5
PORT LEVY	D7	4
PORT MOTUEKA	B8	1
PORT ROBINSON	C8	2
PREBBLETON	D7	4
PROGRESS VALLEY	G4	5
PUAHU	D7	4
PUKEKURA	D5	3
PUKEMAORI	G2	7
PUKERAU	G4	5
PUKEURI	F5	5
PUNAKAIKI	C6	1
PUPONGA	A7	1
PURAMAHOE	A7	1
Q		
QUARRY HILLS	G4	5
QUEENSTOWN	F3	6
R		
RAES JUNCTION	F4	5
RAI VALLEY	B8	2
RAKAIA	D7	4
RAKAUTARA	C8	2
RANFURLY	F5	5
RANGIORA	D7	4
RANGITATA	E6	4
RAPAHOE	C6	1
RAPAURA	B8	2
RATANUI	G4	5
RAVENSBOURNE	F5	5
REEFTON	C6	1
RENWICK	B8	2
RESOLUTION BAY	B9	2
REWANUI	C6	1
RICHMOND	B8	1
RICHMOND BROOKE	B8	2
RIMU	C6	3
RINGWAY	G3	7
RIVERLANDS	B9	2
RIVERSDALE	F3	6
RIVERSIDE	E6	4
RIVERTON	G3	7
RIWAKA	B8	1
ROA	C6	1
ROCKVILLE	A7	1
ROLLESTON	D7	4
ROSS	C5	3
ROTHERHAM	C7	4
ROTOKOHU	B6	1
ROTOMANU	C6	4
ROTOROA	B7	1
ROXBURGH	F4	5
ROXBURGH EAST	F4	5
ROXBURGH HYDRO	F4	5
RUAPUNA	D6	4
RUATAPU	C5	3
RUNANGA	C6	1
RURU	C6	4
RUTHERGLEN	C6	1
RYAL BUSH	G3	7
S		
ST ANDREWS	E6	4
ST ARNAUD	B7	1
ST BATHANS	E4	5
ST OMER	B8	2
SALISBURY	E6	4
SANDY BAY	B8	1
SCARGILL	C7	4
SCOTTS GAP	G2	7
SEACLIFF	F5	5
SEADOWN	E6	4
SEAVIEW	C5	3
SEAWARD DOWNS	G3	7
SEDDON	B9	2
SEDDONVILLE	B7	1
SEFTON	D7	4
SERGEANTS HILL	B6	1
SHAG POINT	F5	5
SHEFFIELD	D7	4
SHERWOOD DOWNS	D5	3
SKIPPERS	E3	6
SOUTH BEACH	C6	1
SOUTHGATE	D7	4
SOUTHBROOK	D7	4
SOUTHBURN	E6	3
SOUTH HILLEND	G3	7
SPOTSWOOD	C8	1
SPRINGBANK	D7	4
SPRINGBURN	D6	4
SPRING CREEK	B8	2
SPRINGFIELD	D6	4
SPRING GROVE	B8	1
SPRINGHILLS	G3	7
SPRINGS JUNCTION	C7	1
SPRINGSTON	D7	4
STANLEY BROOK	B7	1
STAVELEY	D6	4
STILLWATER	C6	1
STIRLING	G4	5
STOCKTON	B6	1
STOKE	A7	1
STUDHOLME JNCTN	E6	5
STYX	D7	4
SUMNER	D7	4
SUTHERLANDS	E6	3
SUTTON	F5	5
SWANNANOA	D7	4
T		
TADMOR	B7	1
TAHAKOPA	G4	5
TAHATIKA	G4	5
TAIERI BEACH	G5	5
TAIMATE	B9	2
TAIPOITI	C6	1
TAITAPU	D7	4
TAKAKA	A7	1
TAKAMATUA	D7	4
TAPANUI	F4	5
TAPAWERA	B7	1
TARAKOHE	A7	1
TARARA	G5	4
TARRAS	E4	5
TASMAN	B8	1
TAWANUI	G4	5
TE ANAU	F2	6
TE AWAITI	B9	2
TEDDINGTON	D7	4
TE KINGA	C6	4
TE MAHIA	B8	2
TEMPLETON	D7	4
TEMPKA	E6	4
TE NAMU	B7	1
TE PIRITA	D6	4
TESCHEMAKERS	F5	2
TE TAHO	D5	3
TETUA	G2	7
TEVIOT	F4	5
TE WAEWAE	G2	7
THE GLEN	B8	2
THORNBURY	G3	7
THORPE	B7	1
TIMARU	E6	4
TINWALD	D6	4
TIROMOANA	C6	1
TISBURY	G3	7
TOIRO	G4	5
TOKANUI	G3	5
TOKARAHI	E5	5
TOKOITI	G5	5
TORMORE	C8	4
TOTARA	F5	5
TOTARA FLAT	C6	1
TOTARA VALLEY	E6	3
TUAHIWI	D7	4
TUAMARINA	B8	2
TUAPEKA FLAT	F4	5
TUAPEKA MOUTH	G4	5
TUAPEKA WEST	F4	5
TUATAPERE	G2	7
TUI	B7	1
TUSSOCK CREEK	G3	7
TUTAKI	B7	1
U		
UMUKURI	B7	1
UPPER MOUTERE	B7	1
UPPER TAKAKA	B7	1
URUWHENUA	A7	1
V		
VALETTA	D6	4
W		
WADDINGTON	D7	4
WAIANAKARUA	F5	5
WAIANIWA	G3	7
WAIAREKA	F5	5
WAIATOTO	D3	6
WAIAU	C8	4
WAIHAO DOWNS	E5	5
WAIHAO FORKS	E5	5
WAIHAORUNGA	E5	5
WAIHOAKA	G2	7
WAIHOLA	G5	5
WAI-ITI	B8	1
WAIKAIA	F3	5
WAIKAKA	F4	5
WAIKAKAHI	E5	5
WAIKARI	C7	4
WAIKAWA	B9	2
WAIKAWA	G4	5
WAIKIWI	G3	7
WAIKOIKOI	G4	5
WAIKOUAITI	F5	5
WAIKOURO	G2	7
WAIKUKU	D7	4
WAIKUKU BEACH	D7	4
WAIMAHAKA	G3	7
WAIMANGAROA	B6	1
WAIMARIE	B6	1
WAIMATE	E6	5
WAIMATEU	G3	7
WAIMATUKU	G3	7
WAIMUMU	G3	7
WAINIHINIHI	C6	4
WAINUI	D7	4
WAIPAHI	G4	5
WAIPARA	D7	4
WAIPIATA	F5	5
WAIPORA FALLS	F4	5
WAIPOUNAMU	F3	6
WAIRAU VALLEY	B8	2
WAIRIO	F3	7
WAIRUNA	G4	5
WAIRUNGA	F5	5
WAITAHU	C6	1
WAITAHUNA	F4	5
WAITAKI	E6	5
WAITANE	G3	7
WAITAPU	A7	1
WAITARIA BAY	B9	2
WAITATI	F5	5
WAITEPEKA	G4	5
WAITOHI	E6	
WAITUNA	G3	7
WAITUNA	E6	5
WAIUTA	C6	1
WAIWERA SOUTH	G4	5
WAKANUI	D6	4
WAKAPATU	G2	7
WAKAPUAKA	B8	2
WAKATAHURI	B9	2
WAKEFIELD	B8	1
WALDRONVILLE	F5	5
WALLACETOWN	G3	7
WANAKA	E4	5
WARD	B9	2
WAREPA	G4	5
WARRINGTON	F5	5
WASHDYKE	E6	4
WATERTON	E6	4
WEDERBURN	F5	5
WENDON	F3	6
WENDONSIDE	F3	6
WESTERFIELD	D6	4
WESTON	F5	5
WESTPORT	B6	1
WHANGAMOA	B8	2
WHARANUI	B9	2
WHATAROA	D5	3
WHITECLIFFS	D6	4
WILLOWBANK	G4	5
WILLOWBRIDGE	E6	5
WILLOWBY	D6	4
WINCHESTER	E6	4
WINCHMORE	D6	4
WINDSOR	F5	5
WINDWHISTLE	D6	4
WINGATUI	F5	5
WINSLOW	D6	4
WINTON	G3	7
WOODBURY	E6	4
WOODEND	D7	4
WOODLANDS	G3	7
WOODSIDE	F5	5
WOODSTOCK	C6	3
WREYS BUSH	G3	7
WYNDHAM	G3	7
Y		
YALDHURST	D7	4

LAKES, HARBOURS, CAPES, ISLANDS, ETC.

	Ref.	Map
A		
ABUT HEAD	D5	3
ADELE ISLAND	A8	1
AKAROA HEAD	D7	4
AKAROA HARBOUR	D7	4
ALLIGATOR HEAD	A9	2
ANCHOR ISLAND	F1	6
ANXIETY POINT	F1	6
ARAPAWA ISLAND	B9	2
AWAROA INLET	A8	1
AWARUA OR BIG BAY	E3	6
AWARUA POINT	E3	6
B		
BANKS PENINSULA	D8	4
BAUZA ISLAND	F1	6
BLIGH SOUND	E2	6
BLUFF HARBOUR	G3	7
BRADSHAW SOUND	F2	6
BREAKSEA ISLAND	F1	6
BREAKSEA SOUND	F1	6
BRUCE BAY	D4	3
C		
CAPE CAMPBELL	B9	2
CAPE EDWARDSON	H3	7
CAPE FAREWELL	A7	1
CAPE FOULWIND	B6	1
CAPE JACKSON	A9	2
CAPE KOAMARU	B9	2
CAPE PROVIDENCE	G1	7
CAPE SAUNDERS	F5	5
CAPE SOUCIS	B8	2
CAPE WANBROW	F5	5
CASCADE POINT	D3	6
CASWELL SOUND	E2	6
CENTRE ISLAND	G2	7
CHALKY INLET	G1	7
CHALKY ISLAND	G1	7
CHARLES SOUND	F1	6
CHASE ISLAND	H2	7
CHASLANDS MISTAKE	G4	5
CHETWODE ISLANDS	A9	2
CLOUDY BAY	B9	2
COAL ISLAND	G1	7
CODFISH ISLAND	G2	7
COLL ISLAND	G3	6
COLONIAL HEAD	F1	6
COOK STRAIT	B9	2
COOPER ISLAND	F1	6
CROISILLIES HARBOUR	B8	2
CUNARIS SOUND	F1	6
D		
DAGG SOUND	F1	6
DELAWARE BAY	B8	2
DINGLE BURN	E4	3
DOG ISLAND	G3	7
DOME BURN	F3	6
DOUBTFUL SOUND	F1	6
DOUGHBOY BAY	H2	7
DUSKY SOUND	F1	6
E		
EDWARDSON SOUND	F1	6
ERNEST ISLANDS	G2	7
EWEBURN	F5	5
F		
FAREWELL SPIT	A7	1
FIVE FINGERS PEN.	F1	6
FORSYTH ISLAND	A9	2
FOVEAUX STRAIT	G2-3	7
FOX GLACIER	D5	3
FRANZ JOSEF GLAC.	D5	6
FRENCH PASS	A8	2
G		
GEORGE SOUND	E2	6
GILLESPIE POINT	D4	3
GODLEY GLACIER	D5	3
GOLDEN BAY	A7	1
GREAT ISLAND	F1	7
GREBE ISLAND	F2	6
GREEN ISLAND	G3	7
GREENLAND	F4	5
H		
HALFWAY BLUFF	E3	6
HAWES HEAD	F1	6
HAZELBURGH GROUP	G3	7
HAUMURI BLUFF	C8	2
HERETANIWHA POINT	D4	3
HOOKER GLACIER	D5	3
J		
JACKSON BAY	D3	6
JACKSON HEAD	D3	6
K		
KAHURANGI POINT	A7	1
KAIKOURA PEN.	C8	2
KARAMEA BIGHT	B6	1
KYEBURN	F5	5
L		
LAKE ACLAND	D6	5
LAKE ADA	E2	6
LAKE AHAURA	C6	1
LAKE ALABASTER	E3	6
LAKE ALEXANDRINA	D5	3
LAKE BRUNNER	C6	4
LAKE CHRISTABEL	C7	1
LAKE COLERIDGE	D6	4
LAKE DANIELS	C7	1
LAKE ELLERY	E3	6
LAKE ELLESMERE	D7	4
LAKE FORSYTH	D7	4
LAKE GRASSMERE	B9	2
LAKE GUYON	C7	1
LAKE HAKAPOUA	G1	7
LAKE HAUROKO	F2	7
LAKE HAWEA	E4	3
LAKE HERON	D6	4
LAKE HOCHSTETTER	C6	1
LAKE IANTHE	D5	3
LAKE KANIERE	C6	4
LAKE LYNDON	D6	4
LAKE McKERROW	E2	6
LAKE McRAE	C8	2
LAKE MAHINAPUA	C5	3
LAKE MAHINERANGI	F4	5
LAKE MANAPOURI	F2	6
LAKE MAPOURIKA	D5	3
LAKE MOERAKI	D4	3
LAKE MONOWAI	F2	6
LAKE OHAU	E4	3
LAKE ONSLOW	F4	5
LAKE OTUHIE	A7	1
PAKE PARINGA	D4	3
LAKE PEARSON	D6	4
PAKE POERUA	C6	4
PAKE POTERITERI	G2	7
LAKE PUKAKI	E5	3
LAKE ROTO-ITI	B7	1
LAKE ROTOROA	B7	1
LAKE ROXBURGH	F4	5
LAKE SUMNER	C7	4
LAKE TE ANAU	F2	6
LAKE TEKAPO	D5	3
LAKE TENNYSON	C7	1
LAKE TRIPP	D6	3
LAKE WAIHOLA	G5	5
LAKE WAITAKI	F5	5
LAKE WAKATIPU	F3	6
LAKE WANAKA	E4	3
LAKE WILMOT	E3	6
LOCHNAGAR	E3	6
LONGBURN	F1	6
LONG ISLAND	F1 7, H2	7
LONG POINT	G2	7
LONG POINT	G4	5
LONG REEF	E2	6
LONG SOUND	G1 7, F2	6
LYELL GLACIER	D5	3
M		
MAKAWHIO POINT	D4	3
MANORBURN	F4	5
MARTINS BAY	E2	6
MASON BAY	G2	7
MIDDLE FIORD	F2	6
MILFORD SOUND	E2	6
MOERAKI POINT	F5	5
MOTUNAU ISLAND	D8	4
MUELLER GLACIER	D5	3
MURCHISON GLACIER	D5	3
MUTTON BIRD ISLDS.	H2	7
MUTTON BIRD ISLDS.	G3	7
N		
NANCY SOUND	F2	6
NEW RIVER HARB.	G3	7
NORTH FIORD	F2	6
NTH. MAVORA LAKE	F3	6
NORTH TRAP	H2	7
NUGGET POINT	G4	5
O		
OKARITO LAGOON	D5	3
OPEN BAY ISLANDS	D3	6
OTAGO HARBOUR	F5	5
OTAGO PENINSULA	F5	5
P		
PAHIA POINT	G2	7
PATERSON INLET	G3	7
PEGASUS BAY	D7-8	4
PELORUS SOUND	B8	2
PEPIN ISLAND	B8	2
PIG ISLAND	G2	9
PIRIPAUA	C8	
POISON BAY	E2	
POOLBURN	F4	5
PORT ADVENTURE	H3	7
PORT ELIZABETH	C6	1
PORT GORE	B9	2
PORT PEGASUS	H2	7
PRESERVATION INLET	G1	7
PURAKAUNUI BAY	G4	5
PUYSEGUR POINT	G1	7
Q		
QUEEN CHARLOTTE SOUND	B9	2
R		
RAMSEY GLACIER	D5	3
RESOLUTION ISLAND	F1	6
ROBERTSON POINT	B9	2
RUAPUKE ISLAND	G3	7
RUGGED ISLANDS	G2	7
S		
ST ANNE POINT	E2	6
SALTWATER LAGOON	D5	3
SAND HILL POINT	G2	4
SAUVAGE POINT	A8	2
SECRETARY ISLAND	F1	6
SEPARATION POINT	A8	1
SHAG POINT	F5	5
SHELTER POINT	H3	7
SLOPE POINT	G4	5
SNOWBALL GLACIERS	E3	6
SOLANDER ISLAND	G1	7
SOUTH FIORD	F2	6
SOUTHWEST CAPE	H2	7
SOUTH TRAP	H2	7
SOWBURN	F5	5
STEWART ISLAND	G3	7
SUTHERLAND SOUND	E2	6
T		
TAIAROA HEAD	F5	5
TASMAN BAY	A8	2
TASMAN GLACIER	D5	3
TE WAEWAE BAY	G2	7
THE BROTHERS	B9	2
THE NECK	G3	7
THOMPSON SOUND	F1	6
TITITIRA HEAD	D4	3
TOETOES BAY	G3	6
TOMMY POINT	E2	6
TONGA ISLAND	A8	1
V		
VANCOUVER ARM	F1	6

Ref. Map

W
WAINUI INLET A7 1
WAIPAPA POINT G3 7
WAITAKI LAKE E5 3
WELLINGTON HEAD B9 2
WEST CAPE F1 7
WET JACKET ARM F1 6
WHANGANUI INLET A7 1
WHITE BLUFFS B9 2
WILSON BAY H2 7
WOODPECKER BAY C6 1

Y
YATES POINT E2 6

MOUNTAINS, ETC

A
AILSA MOUNTAINS E3 6
AMURI PASS C7 1
ARROWSMITH RANGE D5 3
ARTHUR'S PASS C6 4
ATTEMPT HILL A8 2

B
BANNOCK BRAE RANGE D4 3
BARE CONE E2 6
BAROMETER B8 2
BARRIER RANGE E3-4 3
BEATRICE PEAKS G2 7
BELL PEAK
BEN LOMOND E3 6
BEN McLEOD RANGE D5 3
BEN MORE B82, D6 2
BENMORE PEAK E5 3
BEN MURRAY B7 1
BEN OHAU RANGE E4, D5 3
BIRDWOOD RANGE D6 4
BLACK PEAK E3 3
BLACK RANGE D6 4
BLUE MT D6 3
BLUE MOUNTAINS F4 5
BOND PEAK D6 3
BRAAN MOUNTAINS F2 6
BROWNING PASS C6 4
BRUNNER RANGE B7 1
BURNETT RANGE D5 3

C
CAMERON MOUNTAINS G1, F2 7
CAROLINE PEAK F2 7
CARRICK RANGE F4 5
CASTLE MT E2 6
CATHEDRAL PEAKS F2 6
CECIL PEAK F3
CENTAUR PEAKS E3 6
CHEST PEAK D6 4
CLOUDY PEAK RANGE D5 3
CONICAL PEAK F5 5
CORONATION PEAK F2 6
CORONET PEAK E3 6
CRAIGIEBURN RANGE D6 4
CRAWFORD RANGE C7 4

D
DALGETY RANGE E5 3
DAMPIER RANGE C7 4
DANSEY PASS E5 5
DARRAN MOUNTAINS E3 6
DEVIL RIVER PEAK A7 1
DEVILS BACKBONE B8 2
DIADEM RANGE E4 3
DILLON CONE C8 1
DOUBLE CONE F3 6
DUN FIUNARY D5 3
DUNSTAN MNTNS E4, F4 5

E
EARL MOUNTAINS F2 6
ELIE DE BEAUMONT D5 3
ESK HEAD C7 4
ETAL F3 6
EWE RANGE E4 3
EYRE MOUNTAINS F3 6
EYRE PEAK F3 6

F
FISHTAIL B8 2
FLAT MT F2 6
FORBE MOUNTAINS E3 6
FOWLER PASS F2 6
FOX RANGE D5 3
FRANKLIN MNTNS E2 6

G
GARVIE MOUNTAINS F3 6
GRAMPIAN MNTNS E5 3
GUNN PEAK D5 3

H
HAAST PASS E4 3
HAAST RANGE E3 6
HALL RANGE D5 3
HARPER PASS C6 4
HARPER RANGE D5 3
HARRIS MOUNTAINS E3 6
HAWKDUN RANGE E4 5
HEATH MOUNTAINS F2 6
HECTOR MOUNTAINS F3 6
HOKONUI HILLS F3 6
HOOK PEAKS F2 6
HOPE PASS C7 4
HORSE RANGE F5 5
HUMBOLDT MNTNS E3 6
HUMMOCK F5 5
HUMP RIDGE G2 7
HUNTER MNTNS F2 6

I
INLAND KAIKOURAS C8 2

J
JACKSON PEAKS F2 6
JAMES PEAK F3 6
JANE PEAK F3 6

K
KAHEREKOAU MNTNS F2 6
KAKANUI MNTNS F5 5
KEPLER MNTNS F2 6
KIRKLISTON RANGE E5 3
KNOBBY RANGE F4 5

L
LAMMERLAW RANGE F4 5
LAMMERMOOR RANGE F4 5
LEWIS PASS C7 1
LIEBIG RANGE D5 3
LIVINGSTONE MNTNS F3 6
LLAWRENNY PEAKS E2 6
LONGWOOD RANGE G2 7
LOWRY PEAKS RANGE C7, 8 4
LYELL RANGE B7 1

M
McKENZIE RANGE E3 6
McKINNON PASS E2 6
MALCOLM RANGE E3 6
MALTE BRUN RANGE D5 3
MANAKAU C8 2
MARKS RANGE D4 3
MID DOME F3 6
MIROMIRO C7 1
MITRE PEAK E2 6
MOFFATT PEAK F3 6
MONS SEX MILLIA C7 4
MT ADAMS D5 3
MT AITKEN G2 7
MT AJAX C7 4
MT ALBA E3 3
MT ALBERT C6 1
MT ALEXANDER E2 6
MT ALLEN H2 7
MT ALTA E3 3
MT ANAU E2 6
MT ANGLEM G2 7
MT ARROWSMITH D5 3
MT ASPIRING E3 6
MT BINSER D6 4
MT BITTERNESS E5 5
MT BLACKBURN D5 3
MT BONPLAND E3 6
MT BREWSTER E4 3
MT CARDRONA E3 5
MT CHRISTINA E4 6
MT COOK D5 3
MT CROSSLEY C7 4
MT CROWFOOT F2 6
MT DOMMETT B7 1
MT EARNSLAW E3 6
MT ENYS D6 4
MT EVANS A7 1
MT FRANKLYN C7 1
MT GLENMARY D4 3
MT HOPE B7 1
MT HUTT D6 4
MT HUTT RANGE D6 4
MT HUXLEY F4 3
MT IRENE F2 6
MT KANE E2 6
MT KENDALL B7 1
MT LARKINS F3 6
MT LONGFELLOW C7 4
MT LOOKOUT B8 2
MT LYALL F2 6
MT MACFARLANE D4 3
MT MANTRELL B7 1
MT MARY E5 3
MT MELINA E4 3
MT MONTGOMERY B7 1
MT MOTATAPU E3 6
MT MURCHISON B7 1
MT MUSGRAVE D5 3
MT NEWTON B7 1
MT OWEN B7 1
MT PATRIARCH B8 1
MT PEEL D6 4
MT PEMBROKE E2 6
MT PHILLIPS B8 2
MT PISA E4 5
MT PISGAH F26, F5 5
MT RAMESES C6 1
MT RICHMOND B82, F3-2 6
MT RILEY B8 2
MT RINTOUL B8 1
MT ROBERTSON B9 2
MT ROLLESTON C6 4
MT RONALD ADAIR D5 3
MT RYALL C6 1
MT SHEWELL A8 2
MT STANLEY B8 2
MT ST BATHANS E4 5
MT SOAKER F2 6
MT STEVENS A7 1
MT STOKES B9 2
MT STUDHOLME E5 5
MT TASMAN D5 3
MT TAYLOR D6 4
MT TECHNICAL C7 1
MT THOMAS D7 4
MT TINLINE C8 1
MT TRAVERS C7 1
MT TURNBULL F3 6
MT TUTOKO E3 6
MT TYNDALL D5 3
MT UNA C7 1
MT URIAH C6 1
MT VICTORIA C7 1
MT WARD D43, F2 6
MT WHITCOMBE D5 3
MURCHISON MNTNS F2 6

N
NORTH RANGE F3 6
NORTH ROUGH RIDGE F4 5

O
OBELISK F4 5
OHAU RANGE E4 3
OLD MAN RANGE F4 5
OLIVINE RANGE E3 6

P
PAPAROA RANGE B6, C6 1
PILLANS PASS F2 6
PINELHEUGH F4 5
PINNACLE B8 7
PISA RANGE E4 5
POLLUX E3 6
POTTS D5 3
POULTER RANGE C6 4
PRINCESS MNTNS F2 6
PUKETERAKI RANGE D7 4

R
RAGGED RANGE D6 3
RAGGEDY RANGE F4 5
RAGLAN RANGE B8 1
RED HILL B8 1
RED HILL RANGE E3 6
RICHARDSON MNTNS E3 6
RICHMOND RANGE B8 1
ROCK AND PILLAR RANGE F5 5
ROLLESBY RANGE E5 3
ROLLESTON RANGE D6 4
ROUGH PEAKS F3 6
ROUGH RIDGE F4 5
ROUND PEAKS F3 6

S
SADDLE HILL B8 2
SCOTTS KNOB B8 1
ST ARNAUD RANGE B7 1
ST BATHANS RANGE E4 5
ST BERNARD C8 2
SEALY PASS D5 3
SEAWARD KAIKOURAS C8 2
SELBOURNE RANGE E3 3
SEVERN C8 1
SHINGLE PEAK B8 2
SKIPPERS RANGE E3 6
SLATE RANGE F3 6
SMYTH RANGE D5 3
SOUTHERN ALPS D4, 6, 6 3
SPENSER MNTNS C7 1
SPIRE PEAK F2 6
STEEPLE F3 6
STRACHAN RANGE D4 3
STUART MOUNTAINS E2 6
STUDLEIGH RANGE C7 4

T
TAIERI RIDGE F5 5
TAKITIMU MNTNS F2 6
TAPUAENUKU B8 2
TARINGATURA HILLS F3 6
TASMAN MNTNS B7 1
TE AO WHEKERE C8 2
THE HUMP G2 7
THE HUNTERS HILLS E5 3
THE REMARKABLES F3 6
THE THUMBS D5 3
THE TWINS B7 1
THOMSON MNTNS F3 6
TORLESSE RANGE D6 4
TOWER PEAK G2 7
TREBLE MT F1 7
TURRET RANGE F2 6
TWO THUMB RANGE D5 3

U
UMBRELLA MNTNS F4 5

V
VICTORIA RANGE C7 1

W
WAKAMARAMA R'NGE A7 1
WEDNESDAY PEAK G1 7
WEST DOME F3 6
WHITCOMBE PASS D5 3
WHITECOOMB F4
WILBERG RANGE D5 3
WILMOT PASS F2 6

Y
YOUNG RANGE E4 3

ASHBURTON Pg 39

A
ADAMS ST F6
AGNES ST G2
AITKEN ST E5
ALBERT ST E6
ALFORD FOREST RD C3
ALLENS RD C4
ALLISON ST C4
ANDREW ST C3
ANNE ST G1
ARCHIBALD ST G2

B
BAKER ST D4
BARING SQUARE E4
BEACH RD F5
BEATTY ST F5
BELT RD C5
BIRD ST F6
BREMNERS RD C6
BRIDGE ST E6
BRUCEFIELD AVE D6
BRYANT ST G1
BUCKLEYS TERRACE F3
BULLOCK ST D4
BURNETT ST E4

C
CAMBRIDGE ST F5
CAMERON ST D4, E5
CARTERS RD B4
CARTERS TCE G3
CASS ST E5
CATHERINE ST H1
CAVENDISH RD C4
CHALMERS AVE E5
CHARLES ST C3
CHURCH ST F5
CLARK ST C3
COLLINS ST D6
COMPTON ST G2
COX ST E5
CREEK RD D5
CROSS ST D4

D
DAVIS CRES D6
DOBSON ST F4

E
EAST ST E4
ELIZABETH ST D4
ETON ST F5

F
FARM RD B3
FORDS RD H1

G
GALBRAITH ST C5
GEORGE ST G2
GOLF LINKS RD C6
GRAHAM ST G2
GRAHAMS RD H2
GREY ST E5
GRIGG ST D4
GROVE ST G3

H
HARLAND ST H2
HARRISON ST C4
HAVELOCK ST D4, E5
HOLLANDS RD D1, E2
HUGH ST F5

J
JAMES ST C3
JANE ST G2
JOHN ST D5
JOHNSTONE ST G2

K
KERMODE ST F4
KERR ST D6
KING ST D6
KITCHENER ST D6

L
LAGMHOR ST G1
LEESTON ST F5

M
McLEAN ST D5
McMURDO ST G2
MAIN SOUTH RD C6
MANCHESTER ST G2
MANSE ST F4
MELCOMBE ST G2
MIDDLE RD C4
MILLICHAMP ST F2
MONA SQUARE F4
MOORE ST E4

N
NELSON ST F5
NIXON ST F2

O
OAK GROVE D4
ORR ST E6
OXFORD ST F5

P
PAGES RD D5
PARK ST E4
PARK AVE D4
PATCHING ST E6
PETER ST E5
PHILIP ST D4
PORTER ST E6
PRATLEY CRES F6
PRINCES ST E6

R
RACECOURSE RD B5
RAPLEY ST E6
REID CRES D4
RIVER TCE E4

S
SAUNDERS RD D5
SEAFIELD RD D6
SEALY ST E4
SHORT ST E4
SHORT ST G2
SMITHERAM ST C4
SOUTH ST F4
SUDBURY ST F5
SUFFOLK ST F5

T
TANCRED ST E4
TARBOTTONS RD F2
THE TERRACE F4
THOMAS ST C5
THOMSON ST G2
TREVORS RD F5
TUCKER ST C5
TURTON ST C4

V
VICTORIA ST E5

W
WAKANUI RD F6
WALKER ST D4
WALNUT AVE D5
WALSHS RD D5
WELLINGTON ST F5
WEST ST E4
WILKIN ST G3
WILLIAM ST E5
WILLOW ST F5
WILLS ST D4, E5
WINDSOR ST C4
WINTER ST E4

BLENHEIM Pg 41

A
ADAMS LANE B1
ALABAMA RD E3
ALFRED ST B3
ALLEN ST E4
ANDREW ST B3
ARGYLE ST D4
ARTHUR ST C3*
ASTON ST B2
AUCKLAND ST B4*

B
BANK ST C2
BARRATT ST D4
BARY ST C2
BATTYS RD B2
BEAVER RD C3
BELVUE CRES E4
BIRCHWOOD AVE D2
BOMFORD ST B4*
BOYCE ST B2
BREWER ST D3
BRIAN BARY ST E3
BROOK ST C2
BUDGE ST B5
BURDEN ST D3
BURLEIGH RD D2
BYTHELL ST E3

C
CARR ST C3
CARVELL ST D4
CHARLES ST C3*
CHURCHILL ST B4
CLEGHORN ST E3
COLEMANS RD B2
CORRY ST F4
COSTELLO AVE B4
CUBITT ST D4
CURRY ST B3

D
DASHWOOD ST B3
DAVID ST C1
DILLON ST C3
DILLONS PT RD B5
DIX CRES B5
DODSON ST A4
DUNBEATH ST C5

E
EDINBURGH CRES D3
EDITH ST E3
ELIZABETH ST B5
ELTHAM RD D3
ELZY ST C5

F
FARMAR ST B4
FELL ST A4
FRANCIS ST C4
FRESWICK ST C4
FULTON ST A2

G
GASCOIGNE ST B5
GEORGE ST C3*

	Ref.	Map
GIRLING AVE	B4	
GLENROY CRES	A3	
GOODMAN ST	C5	
GRADY ST	A4	
GRAHAM ST	D3	
GROVE RD	B4*	
H		
HENRY ST	C3*	
HERBERT ST	B4	
HIGH ST	C3*	
HILEY ST	B2	
HODSON ST	C4	
HOLDAWAY ST	B5	
HORTON ST	C4*	
HOSPITAL RD	E3	
HOUGHTON CRES	D4	
HOWICK RD	D3	
HUTCHESON ST	B4*	
I		
IDA ST	D4	
J		
JOHN ST	B3*	
JULIAN ST	E3	
K		
KEISS ST	C5	
KENDON ST	E4	
KINROSS ST	C5	
L		
LAKINGS RD	B2	
LANE ST	B4	
LEE ST	C3	
LEEDS QUAY	C4*	
LEITRIM ST	D3	
LEWIS ST	D4	
LINTON ST	A4	
LITCHFIELD ST	D3	
LUCAS ST	B5	
LYBSTER ST	C5	
M		
MAIN ST	C5*	
MANSON ST	E3	
MARKET ST NTH	C4*	
MARKET ST STH	C4*	
MARKET PLACE	C4*	
MARY ST	D4	
MAXWELL RD	D3*	
McCALLUM ST	A2	
McKENZIE ST	F3	
McLAUCHLAN ST	A3	
MEACHEN CRES	C3	
MEEHAN ST	B4	
MIDDLE RENWICK RD	B1	
MILL STREAM LANE	B3	
MITCHELL ST	E4	
MONRO ST	C3	
MORAN ST	E4	
MOWAT ST	A2	
MULLER RD	D4	
MURPHYS RD	B2	
N		
NELSON ST	B3	
NEW RENWICK RD	E1	
NICOLL ST	B2	
NORTH ST	E3	
NOSWORTHY ST	C4	
O		
OLD RENWICK RD	A2	
OPAWA ST	C4	
P		
PAGE ST	E3	
PARKER ST	B3	
PARK TER	C5*	
PENNY ST	A4	
PERCY ST	C3	
PITCHILL ST	B4	
POPE CRES	E3	
POYNTER ST	C3	
PURKISS ST	C2	
Q		
QUEEN ST	C4*	
R		
REDWOOD ST	E4*	
RICHMOND ST	C3	
ROBINSON ST	A3	
ROGERS ST	D3	
ROSENEATH LANE	B1	
RUSSELL TER	B4*	
RUTHKEN CRES	B2	
S		
SAFE ST	F4	
SCOTT ST	E4*	
SELWYN ST	F4	
SEYMOUR ST	C4*	
SHIRTLIFF ST	B5	
SINCLAIR ST	B4*	
SMITH AVE	B4	
SOUTH ST	C5	
STATE HIGHWAY No. 1	C6 & A4	
STATE HIGHWAY No. 6	B2	
STEPHENSON ST	C4	
STRATFORD ST	D3	
STUART ST	C5	
SUTHERLAND TER	C5	
SYMONS ST	C4*	
T		
TAYLOR PASS RD	F2	
W		
WAIKURA ST	E2	
WAIPUNA ST	A3	
WARD ST	B2	
WARWICK ST	B4	
WATERS AVE	D2	
WELD ST	E4	
WHITE ST	B3	
WHITNEY ST	D3	
WITHER RD	F3	
WYNEN ST	C4*	
Y		
YORK TER	B4*	
CHRISTCHURCH Pg	**45-53 72-75**	
A		
ABBERLEY CRES	F11	3
ABBEY PL	D13	3
ABERDEEN ST	G12	3
ACACIA AVE	J7	2
ACHESON AVE	E13	5
ACHILLES ST	F15	5
ACLAND AVE	G15	5
ACTON ST	J11*	4
ADRIAN PL	D14	5
AIKMANS RD	F10	5
AILSA ST	E13	5
AIREDALE PL	H12	3
AJAX ST	F15	5
AKAROA ST	D13	3
AKELA ST	F10	3
ALBANY ST	F11	3
ALBEMARLE ST	L12	4
ALBERT TER	N14	6
ALCESTER ST	J12	4
ALDERSHOT ST	F17	5
ALDERSLEY ST	G14	5
ALDGATE ST	B10	3
ALDWINS RD	K15	6
ALEXANDRA ST	G13	5
ALFRED ST	J13	4
ALGIDUS ST	J5	2
ALICE ST	D15	5
ALLARD ST	F13	3
ALLEN ST	J12*	4
ALLISON PL	F14	5
ALLISTER AVE	F10	3
ALLOY ST	J5	2
ALPHA AVE	F9	3
AMBLESIDE DR	E6	1
AMBURY ST	F17	5
AMOS PL	E14	5
ANDERSON ST	J9	4
ANDOVER ST	G11	3
ANDREWS CRES	L10	4
ANGELA ST	H6	1
ANGUS ST	L12	4
ANNANDALE ST	G6	1
ANNEX RD	K8	2
ANSTORER ST	E8	1
ANTHONY RD	G19	7
ANTIGUA ST	K11	4
ANTRIM ST	L12	4
ANVERS PL	M8	2
AORANGI RD	E8	1
AOTEA TER	N13	6
APPLEBY CRES	E6	1
ARAWA ST	E14	5
ARCHER ST	E13	3
ARDMORE PL	D8	1
ARGYLE ST	K12	4
ARIEL PL	H18	5
ARLINGTON ST	E6	1
ARMAGH ST	H12*	3
ARMSTRONG AVE	M14	6
ARNCLIFF ST	F19	7
ARNOLD ST	D21	7
ARNST PL	F16	5
ARTHUR ST	J7	2
ASCOT AVE	C18	7
ASH ST	J12*	4
ASHBY PL	F8	1
ASHBOURNE ST	E6	1
ASHCROFT PL	D6	1
ASHFIELD ST	G6	1
ASHGROVE TER	N10	4
ASHMOLE ST	L15	6
ASTON ST	C19	7
ATHELSTAN ST	L11	4
ATHOL TER	H6	1
ATLAS LN	J12	4
ATTLEE CRES	E7	1
AUBURN AVE	J7	2
AUGUSTA ST	N21	8
AUSTIN ST	L13	4
AVA ST	F16	5
AVALON ST	G13	5
AVERILL ST	F14	5
AVOCA VALLEY RD	N16	6
AVONDALE RD	F16	5
AVONHEAD RD	H5	1
AVONSIDE DR	H14	5
AWATEA RD	M4	2
AYLESFORD ST	E13	3
AYLMER ST	M12	4
AYNSLEY TER	M14	6
AYR ST	H10	3
B		
BADGER ST	C18	7
BAFFIN ST	G17	5
BAINTON ST	C8	1
BAKER ST	E19	7
BALCAIRN ST	N5	2
BALFOUR TER	J11	4
BALGAY ST	H7	1
BALKWELL ST	N6	2
BALLANTYNE AVE	J6	2
BALMORAL LN	M20	8
BALRUDRY ST	G5	1
BAMFORD ST	M16	6
BAMPTON ST	F15	5
BANBURY ST	E7	1
BANGOR ST	H13	3
BANKS AVE	F14	5
BANNISTER ST	F7	1
BARBADOES ST	J13	4
BARBOUR ST	K14	6
BARCLAY PL	F15	5
BARD ST	M11	4
BARETTA ST	M12	4
BARKERS RD	E18	5
BARLOW ST	G7	1
BARNETT AVE	L12	4
BARRIE ST	K11	4
BARRINGTON ST	L10	4
BARTLETT ST	H10	4
BARTON ST	L16	6
BASINGSTOKE ST	F18	5
BASS ST	K15	6
BASSETT ST	D17	5
BATEMAN AVE	E8	1
BATH ST	J12	4
BATTERSEA ST	K12	4
BAYLEY PL	L9	4
BAYNES ST	D16	5
BAYVIEW RD	N21	8
BEACH RD	C18	5
BEACHVILLE RD	M21	8
BEALEY AVE	G12*	3
BEANLAND AVE	M10	4
BEATRICE PL	F5	1
BEATTY ST	H21	7
BEAUMONT ST	L12	4
BECKENHAM ST	M12	4
BECKFORD RD	M14	6
BEDFORD ROW	J12*	4
BEECHWORTH AVE	M11	4
BELFIELD ST	F15	5
BELL ST	K9	4
BELLAMY AVE	G20	7
BELLBROOK CRES	D14	5
BELLVUE AVE	D9	3
BELLEVIEW TER	N19	8
BELMONT ST	F17	5
BENDALE PL	F5	1
BENNETT ST	E10	3
BENT ST	L12	4
BERESFORD ST	F20	7
BERNARD ST	K10	4
BERRY ST	G11	3
BERWICK ST	F12	3
BETHEL CRES	D7	1
BETTY PL	G18	7
BETWIN AVE	H5	1
BEVERIDGE ST	G12*	3
BEVERLEY ST	F11	3
BEVIN PL	F8	1
BEVINGTON ST	G5	1
BEWDLEY ST	L10	4
BEXLEY RD	G19	7
BICKERTON ST	G17	5
BIDEFORD PL	F15	5
BIRCH ST	G19	7
BIRCHFIELD AVE	F15	5
BIRDWOOD AVE	N12	4
BISHOP ST	G12*	3
BISHOPSWORTH ST	M15	6
BLAIR AVE	E9	3
BLAKE ST	G20	7
BLAKISTON ST	N9	4
BLANCH ST	D8	1
BLENHEIM RD	J6	2
BLETSOE AVE	L11	4
BLIGHS RD	E9	3
BLOSSOMDALE PL	C8	1
BOLTON AVE	L11	4
BOND ST	L13	6
BOON ST	L12	4
BORDESLEY ST	J14	6
BOUNTY ST	E9	3
BOURNE CRES	D8	1
BOURNEMOUTH CRES	F18	7
BOWEN ST	H6	1
BOWENVALE AVE	O13	4
BOWER AVE	E19	7
BOWHILL RD	D19	7
BOYNE AVE	C9	3
BOYS PL	E14	5
BRABOURNE RD	M15	6
BRACKEN ST	G14	5
BRACKENDALE PL	E6	1
BRACO PL	F6	1
BRADDON ST	K11	4
BRADFORD AVE	M12	4
BRADNOR RD	G9	3
BRAEMAR PL	G16	5
BRAE, THE	M19	8
BRAITHWAITE ST	F7	1
BRAKE ST	H6	2
BRAMWELL ST	F15	5
BRAY ST	K15	6
BREENS RD	C7	1
BREEZES RD	G18	7
BRENCHLEY AVE	E10	3
BRENT PL	D8	1
BRETTS RD	E11	3
BRIDGE ST	H20	7
BRIDLE PATH RD	N18	8
BRIGGGS RD	D13	5
BRIGHTON TER	G20	7
BRISBANE ST	K13	4
BRISTOL ST	F11	3
BRITANNIA ST	C19	7
BRITTAN ST	H14	5
BROAD ST (North New Brighton)	C20	7
BROAD ST (Woolston)	M16	6
BROADBENT ST	J9	4
BROCKENHURST ST	F18	7
BROCKHAM ST	B9	3
BROCKWORTH PL	J10	4
BRODIE ST	H6	1
BROMLEY RD	K17	6
BRONWYN ST	D12	3
BROOK ST	F19	7
BROOKSIDE TER	E8	1
BROOMFIELD TER	E15	5
BROUGHAM ST	K11	4
BROWNING ST	L11	4
BROWNS RD	F11	3
BRUCE ST	G14	5
BRYNDWR RD	F8	1
BUCCLEUGH ST	J14	6
BUCHAN ST	K12	4
BUCHANANS RD	H3	2
BUCKLEYS RD	J15	6
BUCKNELL RD	H5	1
BUFFON ST	L13	4
BUNYAN ST	L13	4
BURDALE ST	J9	4
BURGESS ST	C21	7
BURKE ST	K11	4
BURLINGTON ST	L12	4
BURNBRAE ST	M13	4
BURNS ST	L11	4
BURNSIDE CRES	E6	1
BURWOOD RD	C16	5
BUSHBY PL	E8	1
BUTLER ST	M14	6
BUTTERFIELD AVE	H16	6
BUTTS VALLEY RD	O17	6
BUXTON TER	M13	4
BYGRAVE ST	D8	1
BYRON ST	K12	4
C		
CADOGAN ST	L12	4
CALEDONIAN RD	G12*	3
CAMBRIDGE TER	J12*	4
CAMDEN ST	B10	3
CAMERON ST	L12	4
CAMPBELL ST	D21	7
CANNON HILL CRES	M18	8
CANON ST	G12	3
CARDIFF AVE	M11	4
CARDOME ST	C8	1
CARDRONA ST	F16	5
CAREY ST	M12	4
CARGILL PL	F14	5
CARISBROOKE ST	F18	7
CARLSEN ST	D16	5
CARLTON MILL RD	G11	3
CARLYLE ST	K12	4
CARNARVON ST	H16	5
CARRICK ST	E13	3
CARRINGTON ST	E12	3
CARRS RD	M4	2
CARTERS RD	G18	5
CASHEL ST	J12*	4
CASHMERE RD	N11	4
CASHMERE VIEW ST	N10	4
CASPIAN ST	J21	8
CASS ST	K12	4
CATHEDRAL SQ	H12*	4
CATHERINE ST	L16	6
CATON ST	K11	4
CAUSEWAY	M20	8
CAVAN PL	D13	3
CAVE TER	N21	8
CAVENDISH RD	B9	3
CAVENHAM ST	G5	1
CAVERSHAM ST	J13*	4
CECIL ST	K13	4
CEDARS ST	M9	4
CELIA ST	M21	8
CENTAURUS RD	M13	4
CENTENNIAL AVE	J8	2
CHAMPION ST	G13	3
CHANCELLOR ST	F14	5
CHANCERY LN	H12*	4
CHAPEL ST	D9	3
CHAPMANS RD	N16	6
CHAPTER ST	E10	3
CHARLCOTT ST	D6	1
CHARLES ST (Waltham)	K14	6
CHARLESWORTH ST	L17	6
CHATHAM ST	K9	4
CHAUCER ST	L13	4
CHEAM PL	F15	5
CHECKETTS AVE	O5	2
CHEDWORTH AVE	C7	1
CHELSEA ST	J16	6
CHELTENHAM ST	G11	3
CHEPSTOW ST	F8	1
CHERITON ST	F18	7
CHERRY PL	B9	3
CHERRYBURTON PL	E14	5
CHESTER ST E	H13	3
CHESTER ST. W	H12*	3
CHEVIOT ST	L11	4
CHICHESTER ST	L15	6
CHILCOMBE ST	G7	1
CHOLMONDELEY AVE	L14	6
CHRISTIAN ST	E9	3
CHRYSTAL ST	G14	5
CHURCH LN	F11	3
CHURCH SQ	K10	4
CHURCHILL ST	G13	3
CIRCUIT ST	F10	3
CLARE RD	G11	3
CLAREMONT AVE	E10	3
CLARENCE ST	H9	4
CLARENDON TER	L15	6
CLARK ST	D21	7
CLARKSON AVE	J13	4
CLAXTON PL	L14	6
CLEARBROOK ST	D14	5
CLEVELAND ST	F13	3
CLIFF ST	N22	8
CLIFFORD AVE	G9	3
CLIFTON TER	N22	8
CLIFTON BAY	C21	7
CLISSOLD ST	G10	3
CLIVE ST	J15	6
CLONBERN PL	H7	1
CLOTHIER ST	J13	6
CLOUSTON ST	M13	4
CLUB LN	H12*	4
CLYDE RD	H8	1
COBHAM ST	L9	4
COBRA ST	N5	2
COLAC ST	F18	5
COLENSO ST	D21	7
COLERIDGE ST	K12	4
COLES PL	F12	3
COLESBURY ST	C8	1
COLINA ST	G5	1
COLLEGE AVE	E10	3
COLLINGWOOD ST	F20	7
COLLINS ST	K10	4
COLMAN AVE	H5	2
COLOMBO ST	G12*	3
COLWYN ST	E8	1
CONDELL AVE	D8	3
CONE PL	D9	3
CONFERENCE ST	G12*	3
CONISTON AVE	F6	1
CONNAL ST	L16	6
CONVOY ST	F20	7
CONWAY ST	M10	4
COOKE ST	M11	4
COOPERS RD	F15	5
COPENHAGEN PL	M9	4
CORFE ST	H5	1
CORHAMPTON ST	F19	7
CORNWALL ST	F12	3
CORONATION ST	L10	4
CORSON AVE	N12	4
COSSAR ST	D16	5
COTSWOLD AVE	C8	1
COTTERILL ST	K11	4
COTTON ST	D14	5
COULTER ST	H16	5
COUNCIL RD	H16	5
COURTENAY ST	F12	3
COVENTRY ST	J13*	4
COWLISHAW ST	G14	5
COX ST	F10	3
CRACROFT TER	N12	4
CRADOCK ST	H20	7
CRANBROOK AVE	D6	1
CRANFORD ST	F12	3
CRANLEY ST	J15	6
CRANMER SQ	H11*	3
CRAVEN ST	J5	2
CRESSELLY PL	M13	4
CRESSWELL AVE	F15	5
CREYKE RD	G7	1
CRICHTON TER	N11	4
CROFTON RD	B7	1
CROHANE ST	K11	4
CROSBY ST	E13	3
CROSS ST	J14	6
CROYDON ST	L13	4
CROZIERS RD	D12	3
CUBA ST	J15	6
CUFFS RD	G16	5
CUMBERLAND ST	G14	5
CUMNOR TER	M16	6
CUNNINGHAM PL	N6	2
CURLETTS RD	K6	2
CURRIES RD	M16	6
CUSTOMS LN	H12*	4
CUTHBERTS RD	H18	5-7
CUTTS RD	G4	1
CYGNET ST	D20	7
D		
DACRE ST	H16	5
DALGETY ST	J9	4
DALKEITH ST	M9	4
DALLAS ST	H8	2
DALLINGTON TER	G15	5
DALRIADA ST	E9	3
DALTON PL	E7	1
DALWOOD ST	G4	1
DAMPIER ST	K15	6
DAMIEN PL	J16	6
DANA PL	D13	3-5
DANIELS RD	B11	3

CHRISTCHURCH: Map One P. 46. Map Two P. 47. Map Three P. 49. Map Four P. 51. Map Five P. 52. Map Six P. 53. Map Seven P. 72. Map Eight P. 73.

	Ref.	Map
THE RISE	N19	8
THOMAS ST	J16	6
THORNTON ST	E13	3
THORNYCROFT ST	F8	1
THORPE ST	D21	7
THORRINGTON RD	N12	4
TIKA ST	J8	2
TILBURY PL	G16	5
TILFORD ST	K16	6
TILLMAN AVE	E9	3
TINTERN AVE	G5	1
TIORA PL	J7	2
TITOKI RD	H9	3
TOBRUK ST	J7	2
TOMES RD	E10	3
TOMRICH ST	G18	5
TONBRIDGE ST	G11	3
TONGA ST	J8	2
TONKS ST	D20	7
TORLESSE ST	G16	5
TORQUAY PL	E8	1
TORRENS RD	K8	2
TOTARA ST	H8	1
TOTHILL PL	D8	1
TOVEY ST	G20	7
TRAFALGAR ST	F12	3
TRAFFORD ST	C7	1
TRAVIS RD	D17	5
TRENT ST (Avonside)	H14	5
TRINA PL	D15	5
TRINITY LN	H14	5
TROON PL	D14	5
TRUMAN RD	E7	1
TRURO ST	D21	7
TRUSCOTTS RD	O18	6
TUAM ST	J12*	4
TUAWERA TER	N22	8
TUCKERS RD	B10	3
TUI ST	G8	1
TUNNEL RD	M17	6
TWEED ST	G14	5
TWIGGER ST	K9	4
TWYFORD ST	D7	1
TWYNHAM PL	F18	5
TYNE ST	J9	4
U		
ULSTER PL	H12*	3
UNION ST	F20	7
UPLAND RD	L8	2
URUNGA AVE	E10	3
UXBRIDGE ST	B10	3
V		
VAGUES RD	C10	3
VALLEY RD	N11	4
VALLEY VIEW TER	N18	8
VAN ASCH ST	D21	7
VANCOUVER CRES	G17	5
VARDON CRES	D14	5
VAUXHALL ST	D7	1
VEITCH RD	B9	3
VENTNOR CRES	F18	7
VERNON TER	N14	6
VERRAN PL	F8	1
VICKERYS RD	K5	2
VICKI ST	J6	2
VICTORIA SQ	H12*	3
VICTORIA ST	H12*	3
VICTORS RD	M8	2
VIEW TER	M13	6
VINCENT PL	L14	6
VIRGIL PL	C9	3
VIVIAN ST	D17	5
VOGEL ST	G14	5
VOSS ST	D14	5
W		
WADELEY RD	G6	1
WADES AVE	M14	6
WADHURST ST	E7	1
WAI-ITI TER	F8	1
WAIMAIRI RD	H6	1
WAIMEA TER	M12	4
WAINONI RD	G16	5
WAINUI ST	J8	2
WAIRAKEI RD	E8	1
WAIRARAPA TER	G10	3
WAIROA ST	F20	7
WAIRUNA LOOP	J16	6
WAITAKI ST	F19	7
WAIWETU ST	G8	1
WAKATU AVE	N21	8
WAKEFIELD AVE	D21	7
WALCOT ST	J16	6
WALES ST	O5	2
WALKER ST	J12*	4
WALLACE ST	E8	1
WALLER TER	J11	4
WALNUT AVE	E9	3
WALPOLE ST	K13	4
WALSALL ST	K9	4
WALTERS RD	B13	3
WALTHAM RD	K13	4
WALTON ST	L12	4
WARATAH ST	F17	5
WARBLINGTON ST	F19	7
WARD ST	K10	4
WARDEN ST	F14	5
WARREN CRES	L7	2
WARRINGTON ST	F13	3
WARWICK ST (Addington)	K9	4
WARWICK ST (Richmond)	G14	5
WASHBOURNES RD	K5	2
WATERLOO RD	J3	2
WATERS ST	M8	2
WATFORD ST	E10	3
WATSONS RD	B6	1
WATTLE DR	E18	7
WATTS RD	J5	2
WAVERLEY ST	K12	4
WAYSIDE AVE	E7	1
WEBB ST	F11	3
WEIR PL	M9	4
WEKA ST	G8	1
WELLES ST	J12*	4
WELLINGTON ST	J15	6
WEMBLEY ST	L12	4
WENDOVER ST	C7	1
WENTWORTH ST	F6	1
WESTBURN TER	F6	1
WESTBY ST	L13	4
WESTCOTT ST	F15	5
WESTENRA TER	O11	4
WESTERLEIGH ST	B8	1
WESTHOLME ST	E9	3
WESTMINISTER ST	E12	3
WESTON RD	E11	3
WESTWOOD TER	H11	3
WHAKA TER	N13	4
WHARENUI RD	J8	2
WHAREORA TER	N11	4
WHERSTEADE RD	N12	4
WHINCOPS RD	N4	2
WHISBY RD	O11	4
WHITBY ST	D6	1
WHITEHALL ST	E13	3
WHITELEIGH AVE	K9	4
WHITFIELD ST	D21	7
WHITMORE ST	G13	3
WHITTINGTON AVE	L14	6
WIGGINS ST	C21	7
WILDBERRY ST	K15	6
WILDING ST	L13	6
WILDWOOD AVE	H16	5
WILFRID ST	G7	1
WILLARD ST	L10	4
WILLIAMS ST	J13	4
WILLIS PL	L9	4
WILLOCK ST	N14	6
WILLOW ST	H13	3
WILLOWBROOK PL	G8	1
WILLRYAN AVE	E18	7
WILMER ST	J12	4
WILMOT ST	D9	3
WILSONS RD	K14	6
WILTON CRES	D7	1
WIMBOURNE CRES	F18	5
WINCHCOMBE ST	J12*	4
WINCHESTER ST	F10	3
WINCHFIELD ST	F19	7
WINDERMERE RD	E9	3
WINNIPEG PL	G17	5
WINSLOW ST	D5	1
WINSOR CRES	M10	4
WINSTON AVE	D9	3
WINTERS RD	C11	3
WINTON ST	F12	3
WISE ST	K10	4
WITHELLS RD	G4	1
WITTYS RD	H5	1
WOOD LN	G10	3
WOODARD TER	M11	4
WOODBRIDGE RD	N12	4
WOODBURY ST	G4	1
WOODCHESTER AVE	F14	5
WOODFORD TER	F8	1
WOODGROVE AVE	D19	7
WOODHAM RD	H16	5
WOODHOUSE ST	H15	5
WOODVILLE ST	F13	3
WOOLDRIGE RD	E5	1
WOOLLEY ST	E16	5
WOOLSACK LN	J12*	4
WORCESTER ST	H12*	4
WORDSWORTH ST	K12	4
WORSLEYS RD	O10	4
WORTHY ST	H5	1
WRIGHTS RD	K8	2
WROXTON TER	G9	3
WYCHBURY ST	M10	4
WYCHWOOD CRES	B8	1
WYN ST	M9	4
WYNDHAM ST	D10	3
WYON ST	H15	5
Y		
YARMOUTH	F18	7
YALDHURST RD	H5	1
YARDLEY ST	G4	1
YEOVIL PL	D12	3
YALE ST	L10	4
YOUNG ST	M12	6
YORK ST	L13	4

ADDITIONS

	Ref.	Map
A		
ADAMS PL	L15	6
AILEEN PL	J7	1
ARMITAGE ST	D8	1
AXTON AVE	H5	2
B		
BLANRAY PL	C8	1
BULLOCK PL	F6	1
BURROWS PL	F6	1
C		
CARRUTHERS ST	F6	1
CHEVY PL	N9	4
CROMER PL	H20	7
E		
EASTLING ST	C8	1
ESK PL	G19	7
EVANS PASS RD	P22	8
F		
FLORANCE AVE	C19	7
G		
GOUGH PL	F6	1
GUNN CRES	O12	4
H		
HARTFORD AVE	E6	1
HORTON PL	F16	5
HURUNUI ST	O10	4
I		
ILFORD ST	C8	1
ILFRACOMBE PL	E6	1
ILKLEY PL	G7	1
J		
JANET ST	J7	2
K		
KANUKU PL	N12	4
KILTIE PL	H6	1
L		
LANDSDOWNE TER	N12	4
LONGMUIR ST	F6	1
M		
MAIDSTONE RD	G7	1
N		
NEWBRIDGE PL	G7	1
NEWMARKET ST	C7	1
NORRIE ST	B10	3
NORTHAW ST	N9	4
O		
OAKFIELD ST	E6	1
OPIHI ST	O10	4
P		
PAHAU PL	O10	4
PARKINSON PL	F6	1
PRICE PL	H17	5
R		
RALEIGH ST	C7	1
RAXWORTHY ST	F6	1
READING ST	H6	1
RISSINGTON PL	C9	3
ROLLESBY ST	N9	4
ROSENEATH PL	O12	4
RYDEL ST	N9	4
S		
SEAGRAVE PL	F6	1
SHIRLDALE PL	F5	1
STACKHOUSE AVE	D8	1
STAVELEY ST	G5	1
SWANBOURNE ST	C9	3
T		
TAVISTOCK PL	C9	3
TULETT ST	D8	1
U		
ULM PL	E16	5
W		
WAIAU ST	O10	4
WAIPARA ST	O10	4
WAVELL CRES	F6	1
WESLEY PL	D8	1
WESTMOUNT ST	G6	1
WINGATE ST	B10	3

ADVERTISE
IN THIS
BOOK
FOR
AS LITTLE AS
£1/10/-
PER ANNUM
FURTHER
ENQUIRIES
BOX 3116
AUCKLAND

DUNEDIN

MAP ONE	PG. 78
MAP TWO	PG. 79
MAP THREE	PG. 80
MAP FOUR	PG. 81

STREETS

	Ref.	Map
ABBEYHILL RD	E11	2
ABBOTSFORD RD (Waverley)	K11	4
ABERDEEN RD	P7	3
ABERFELDY ST	M6	1
ACHILLES AVE	M8	1
ADAM ST	J8	1
ADDERLEY TER	H13	4
ADELAIDE ST	M9	3
AFTON TER	E12	2
AGNES ST	L6	1
AGNEW ST	H10	2
AILSA ST	G9	2
AINSLEE PL	E12	2
AIREDALE ST	K8	3
AITKEN PL	K7	3
AJAX ST	N9	3
AKAROA ST	J10	4
ALBANY ST	H10	2
ALBERT ST	N8	3
ALBION PL	J9	3
ALBION ST	L12	4
ALFRED ST	M7	3
ALISON CRES	J7	3
ALLANDALE RD	N7	3
ALLEN ST	F11	2
ALLENBY AVE	F10	2
ALMA ST	N8	3
ALTON AVE	M10	4
ALVA ST	K8	3
AMMOND ST	L6	3
AMMUNITION TRACK	L5	3
ANDAIL ST	E8	1
ANDERSONS BAY RD	K8	3
ANGLE AVE	M11	4
ANN ST	H7	1
ANNEX ST	M9	4
ANTRIM ST	E12	2
ANZAC AVE	J10	4
AOTEA ST	M11	4
APPIAN WAY	H8	1
APPOLD ST	L7	3
ARAWA ST	M11	4
ARCHIBALD ST	L11	4
ARDEN ST	G11	2
ARDMORE DRIVE	L8	3
ARGYLE ST (City)	K7	3
ARNEY ST	M9	3
ARNOLD ST	F12	2
ARTHUR ST	J8	3
ARTHURS WALK	K11	4
ASCOG RD	H14	2
ASCOT ST	M10	4
ASHBY PL	L8	3
ASHLEY ST	J7	3
ASHMORE ST	G6	1
ASQUITH ST	M7	3
ATHOL PL (Ravensbourne)	H13	2
ATKINSON ST	M9	3
AULD ST	N10	4
AVOCA ST	L7	3
AVON ST	H8	1
AVONDALE ST	N6	3
AWATEA ST	H11	2
AYLMER ST	L7	3
AYR ST	H7	1
AYTOUN ST	L12	4
B		
BAKER ST	M8	3
BALDWIN ST	F12	2
BALFOUR ST	F11	2
BALANCE ST	M6	3
BALLANTYNE ST	L11	4
BALMACEWEN RD	G8	1
BALMAIN ST	G6	1
BALMORAL ST	G11	2
BANGOR TER	M7	3
BANK ST	G10	2
BARCLAY ST	F10	2
BARR ST	L6	3
BARTON ST	H5	1
BATH ST	J9	3
BATHGATE ST	M8	3
BAUCHOP ST	J10	4
BAXTER ST	G9	1
BAYFIELD RD	M11	4
BAYTON TER	F10	2
BAY VIEW RD (City)	N8	3
BEACH ST (City)	P8	3
BEATTY ST	L11	4
BEAUFORT ST	E10	2
BEAUMONT RD	K7	3
BEDFORD ST	P7	3
BEECHWORTH ST	E12	2
BEGG ST	M9	4
BELFORD ST	L11	4
BELGRAVE CRES	J7	1
BELLEKNOWES TER	K7	3
BELLEVUE ST	J7	3
BELLONA ST	M9	3
BELMONT LANE	M10	4
BENHAR ST	L6	3
BERESFORD ST	H7	1
BERNARD ST	K6	3
BERWICK ST	G7	1
BETA ST	J7	3
BIRCH ST	K9	4
BIRCHFIELD AVE	E12	2
BIRD ST	N9	3
BISHOPS PL	J8	3
BISHOPS RD	J8	3
BLACKET LANE	J9	3
BLACKHEAD RD	Q4	3
BLACKS RD	F11	2
BLACKWOOD RD	K5	3
BLAIR ST	K6	3
BLAKE ST	G5	1
BLANTYRE RD	F7	1
BLUNDELL ST	F10	2
BONAR ST	G5	1
BOND ST	K9	3
BONE ST	L12	4
BONNINGTON ST	E12	2
BOOTH RD	E8	1
BORTHWICK ST	K6	3
BOTHA ST	M10	4
BOUVERIE ST	F11	2
BOWEN ST	L8	3
BOW LANE	J9	4
BOWLER AVE	K6	3
BRACKEN ST	L9	3
BRADFORD ST	J6	3
BRADSHAW ST	M8	3
BRAEBURN ST	K11	4
BRAEMAR ST	L9	3
BRAEVIEW CRES	F9	1
BRAID RD	J8	3
BRANDON ST	L9	3
BRENT ST	G9	1
BRIDGE ST	L8	3
BRIDGER ST	L7	3
BRIDGMAN ST	L8	3
BRIGHT ST	J7	3
BROADWAY	J9	3
BROCKVILLE RD	H5	1
BROOK ST	G10	2
BROOMLEA ST	G7	3
BROUGHTON ST	L9	3
BROWN ST	J8	3
BROWNVILLE CRES	G9	1
BRUCE ST	J7	3
BRUNEL ST	K7	3
BRUNTSFIELD PL	N6	3
BRYANT ST	K6	3
BUCCLEUGH ST	F10	2
BUCHANAN ST	F12	2
BUCKINGHAM ST	L6	3
BULLER ST	K9	3
BURLINGTON ST	J9	3
BURMA RD	F8	1
BURNETT ST	M6	3
BURNS ST (City)	L8	3
BURT ST	G8	1
BURWOOD AVE	G8	1
BUTE ST	H9	1
BUTLER ST	G8	1
BYRON ST	L7	3
C		
CADZOW ST	K12	4
CAIRNHILL ST	F9	1
CALDER AVE	F11	2
CALDER ST	M9	3
CALDWELL ST	H5	1
CAMBRIA PL	H9	1
CAMERON ST	L9	3
CAMPBELLS RD	E11	2
CANNINGTON RD	F9	1
CANONGATE	J8	3
CARDIGAN ST	F12	2
CAREY AVE	M9	3
CARGILL ST	J9	3
CARLTON ST	F11	2
CARLYLE ST	G10	2
CARNARVON ST	J7	3
CARNEGIE ST	F11	2
CARR ST	F11	2
CARROLL ST	K8	3
CARSON ST	L7	3
CASHEL ST	M9	3
CASTLE ST	H10, J9	3
CATHERINE ST	M7	3
CAVELL ST	M10	4
CAVERSHAM VALLEY RD	M6	3
CEMETERY RD (City)	G10	2
CENTENNIAL AVE F7	G7	1
CENTRE RD	M14	4
CHACOMBE AVE	F10	2
CHALLIS ST	K11	4
CHAMBERLAIN ST	G9	1
CHAMBERS ST	F11	2
CHAPEL ST	H7	1
CHAPMAN ST	G8	1
CHARLOTTE ST	H8	1
CHARTERS ST	H6	1
CHESTER ST	F12	2
CHETHAM AVE	F10	2
CHISHOLM PL	M11	4
CHURCH LANE	H9	2
CHURCHILL ST	M9	3
CITY RD	H8	3

	Ref.	Map
CLAREMONT ST	H8	1
CLARENDON ST	H10	2
CLAREWOOD AVE	F9	1
CLARK ST	J18	3
CLERMISTON AVE	N6	3
CLIFFORD ST	F10	2
CLIFFS RD	P7	3
CLINTON RD	F9	1
CLUNY ST	D13	2
CLYDE ST (City)	H10	2
COBDEN ST	H9	1
COBURN AVE	F11	2
COCHRANE ST	K8	3
COCKERELL ST	J5, H6	1
COHEN PL	G8	1
COLE ST	M7	3
COLERIDGE ST	H7	1
COLIN ST	F11	2
COLINSAY ST	G6	1
COLLEGE ST	M7	3
COLQUHOUN ST (City)	H6	1
COLSTON ST	M9	4
COLUMBA AVE	M6	3
COMELY BANK	G11	2
COMO ST	G9	1
CONEY HILL RD	N7	3
CONNELL ST	K12	4
CONSTITUTION ST (City)	H9	1
COOK ST	K7	3
COOPER ST	L7	3
CORNHILL ST	F10	2
CORNWALL ST	L11	4
CORRIE ST	H9	1
CORSTORPHINE RD	M6	3
CORUNNA ST	N8	3
COTTLE ST	E14	2
COSY DELL ROAD	G9	1
COUGHTREY ST	N8	3
COUNCIL ST	N9	3
COUNTY RD	H7	1
COWAN RD	D10	2
CRAIGHALL CRES	G8	1
CRAIGLEITH ST	G11	2
CRAMMOND AVE	N6	3
CRANLEY ST	M10	4
CRANSTON ST	L11	4
CRAWFORD ST	K9	3
CRESSWELL ST	J9	4
CREST ST	N10	4
CRETE ST	N9	3
CREWE ST	L6	3
CRICHTON ST	G7	1
CROMWELL ST	G7	1
CROSBY ST	L7	3
CROSS ST	L7	3
CROWDER AVE	M8	3
CROWN ST	F11	2
CROYDON ST	F10	2
CUBA ST	M6	3
CULLING ST	N10	4
CULLODEN ST	H7	1
CUMBERLAND ST	J9	3
CUTTEN ST	M8	3

D

	Ref.	Map
DACRE COURT	L7	3
DALE ST	G7	1
DALGETY ST	N9	3
DALKEITH ST	E12	2
DALMENY ST	F11	2
DALMORE CRES	F10	2
DALRY ST	K7	3
DALZIEL RD	G5	1
DANUBE ST	L11	4
DARLEY PASS	M7	3
DARNELL ST	L12	4
DAVID ST	M7	3
DEAN ST	H7	1
DE CARLE ST	N9	3
DEE ST	F11	2
DE LACY ST	H14	2
DELTA ST	J7	3
DERWENT ST	F7	1
DEVON ST	J10	4
DEVONPORT ST	N4	3
DICK ST	M8	3
DINMONT ST	K12	4
DOLPHIN ST	G10	2
DOMIGAN ST	J5	1
DOON ST	K11	4
DORNOCH ST	N7	3
DORSET ST	L6	3
DOUGLAS ST	N9	3
DOVECOTE AVE	N6	3
DOVER ST	E10	2
DOWLING ST	J9	3
DRIVERS RD	G9	1
DRUMMOND ST	H9	1
DRYDEN ST	E12	2
DUCHESS AVE	H9	1
DUCKWORTH ST	M12	4
DUDDINGSTONE STEPS	F10	2
DUDLEY PLACE	G9	1
DUKE ST (City)	G10	2
DUNBAR ST	J9	3
DUNBLANE ST	J8	1
DUNCAN ST	J8	3
DUNDAS ST	H10	2
DUNDONALD ST	M11	4
DUNEDIN-HARRINGTON POINT RD	K13	4
DUNEDIN-PORTOBELLO HIGH RD	K13	4
DUNEDIN WAITATI MOTORWAY	D9	1
DUNROBIN ST	K11	4
DURHAM ST	K7	3
DUTTON PLACE	H6	1

E

	Ref.	Map
EARLS RD	N7	3
EAST AVE	N8	3
EASTBANK ST	L11	4
EASTBOURNE ST	M8	3
EASTHER CRES	N7	3
ECCLES ST	J6	3
ECHOVALE AVE	E12	2
EDEN ST	H10	2
EDGAR ST	G7	1
EDWIN ST	M7	3
EGLINTON RD	L8	3
EGMONT ST	F10	2
ELBE ST	L7	3
ELDER ST	H9	1
ELGIN RD	K6	3
ELIZABETH ST	L6	3
ELLERSLEY ST	G6	1
ELLESMERE ST	G13	2
ELLIOT ST	M11	4
ELLIS ST	G10	2
ELM ROW	J8	3
EMBO ST	M7	3
EMERSON ST	N5	3
ENGLISH AVE	K6	3
ENSOR ST	M5	3
EPSILON ST	J7	3
ERSKINE PL	N7	3
ERIN ST	H8	1
ESKVALE ST	M9	4
ESPLANADE	P8	3
ETHEL ST	G7	1
ETON ST	H8	1
ETTRICK ST	H6	1
EVANS ST	G11	2
EVERTON RD	L12	4
EVERY ST	L12	4

F

	Ref.	Map
FAIRFAX ST	G8	1
FAIRLEY ST	J9	4
FALCON ST	H7	1
FALKIRK ST	F10	2
FALKLAND ST	G9	1
FARLEY ST	H7	1
FARQUHARSON ST	G11	2
FAWCETT ST	M8	3
FEA ST	F9	2
FELIX ST	F11	2
FELS ST	K6	3
FENWICK ST	F6	1
FERNHILL ST	K8	3
FERRY RD	L9	3
FIFE ST	H7	1
FIFIELD ST	H8	1
FILLEUL ST	J9	3
FINGALL ST	M9	3
FISH ST	K9	4
FITZROY ST	M7	3
FONT ST	H8	1
FORBES ST	L6	3
FORBURY RD	M7	3
FORFAR ST	L7	3
FORRESBANK AVE	G7	1
FORRESTER AVE	E10	2
FORTH ST (City)	H10	2
FORTUNE ST	F10	2
FOX ST (City)	M8	3
FRAME ST	F11	2
FRANCE ST	F11	2
FRANKLIN ST	F10	2
FRASERS RD	H6	1
FREDERICK ST (City)	H9	2
FRENCH ST	K9	3
FREYBERG ST	N9	3
FRYATT ST	K9, J10	4
FULTON RD	E8	1

G

	Ref.	Map
GALA ST	K11	4
GALLOWAY ST	K7	3
GAMMA ST	J7	3
GARDEN TER	K8	3
GARFIELD AVE	H8	1
GEORGE ST (City)	J9, G9	3
GERRYS RD	G13	2
GIBSON ST	H7	1
GILKISON ST	G6	1
GILLESPIE ST	F11	2
GILMERTON ST	N7	3
GILMORE ST	G7	1
GLADSTONE RD	F10	2
GLASGOW ST (City)	L8	3
GLEN RD (City)	L7	3
GLEN ST	M13	4
GLENCAIRN ST	G10	2
GLENDEVON PL	L11	4
GLENDINING AVE	G11	2
GLENELG ST	J6	3
GLENGYLE ST	K11	4
GLENHOLM ST	E8	1
GLENMORE ST	E8	1
GLENPARK AVE	L7	3
GLENROSS ST	H6	1
GLENSHIEL ST	E8	1
GLOUCESTER ST	M12	4
GOODALL ST	M7	3
GORDON ST (City)	K9	3
GORE PLACE	H10	2
GOURLEY ST	M10	4
GOWRY PL	H7	1
GRAHAM ST	K8	3
GRANDVIEW CRES	F12	2
GRANGE ST	H10	2
GRANT ST	K8	3
GRANVILLE TER	J7	3
GRATER ST	G9	1
GREAT KING ST	H9	1
GREENHILL AVE	G7	1
GREEN ISLAND BUSH RD	P4	3
GREENOCK ST	H7	1
GRENDON ST	G9	1
GRESHAM ST	M11	4
GREY ST (City)	F11	2
GRIGGOR ST	H5	1
GROSVENOR ST	L8	3
GROVE ST (City)	M9	3
GROVE ST (Ocean Grove)	N13	4
GUTHRIE ST	F11	2

H

	Ref.	Map
HADDON PL	J9	3
HAIG ST	K7	3
HALL ST	M9	3
HALSEY ST	J10	4
HAMEL ST	H8	1
HANLON ST	G6	1
HANOVER ST	J9	1
HARBOUR TER (City)	H10	2
HARCOURT ST	J7	3
HARDEN ST	F9	1
HARDY ST	N9	3
HARGEST CRES	N8	3
HAROLD ST	F10	2
HARRINGTON RD	L13	4
HARROP ST	J9	3
HARROW ST	J10	4
HART ST	J7	3
HARTLEY ST	J8	3
HASTINGS ST	G7	1
HATFIELD ST	G11	2
HAVELOCK ST	K7	3
HAWEA ST	H13	2
HAWK LANE (City)	J7	3
HAWTHORNE AVE	K7	3
HAYS TER	H10	2
HAYWOOD ST	L8	3
HAZEL AVE	M7	3
HAZELHURST PASS	M7	3
HEATH ST	L11	4
HECTOR ST	J6	3
HEENAN ST	E13	2
HELENA ST	M8	3
HELENSBURG RD	G6 & F7	1
HENDERSON ST	K7	3
HENRY ST (City)	G9	1
HEREFORD ST	H7	1
HERIOT ROW	H9	1
HERMOND ST	H7	1
HERRON ST	H5	1
HIGH ST (Peninsula)	H17	3
HIGH ST (City)	K8	4
HIGHCLIFF RD (City)	L12	4
HIGHGATE	H8	1
HILLARY ST	E10	2
HILLHEAD RD	P6	3
HILLINGDON ST	E12	2
HILLSIDE RD	M8	3
HILLSWICK ST	D8	1
HISLOP ST (Abbotsford)	L1	3
HISLOP ST (City)	F10	2
HOBSON ST	N7	3
HOCKEN ST	K6	3
HOLYROOD AVE	G7	1
HOOD ST	H6	1
HOPE ST	K8	3
HOWARD ST (City)	J9	4
HOWE ST	G10	2
HOWELLS LANE	J9	3
HUNT ST	M11	4
HUNTLEY AVE	J7	3
HUT ST	L8	3
HYDE ST	H10	2

I

	Ref.	Map
INGS AVE	N8	3
INVERLEITH ST	G10	2
IONA ST	K7	3
IPSWICH ST	J6	3
IRMO ST	M4	3
IRVINE RD	K13	4
ISADORE RD	P7	3
ISLAY ST	D8	1
ISLINGTON ST	F11	2

J

	Ref.	Map
JACKSON ST	N9	3
JACOBS LADDER	N7	3
JAMES ST (City)	F11	2
JASON ST	F7	1
JEFCOTT ST	N3	3
JEFFERY ST	L12	4
JELLICOE CRES	H7	1
JERVOIS ST	K9	3
JESSIE ST	G14	2
JETTY ST	K9	3
JOHN WILSON MEMORIAL DRIVE	N10	4
JONES ST	K8	3
JOSEPHINE ST	M7	3
JOYCE AVE	M8	3
JUBILEE ST	K7	3
JUNCTION RD	H13	2
JURA ST	F11	2
JUTLAND ST	J10	4

K

	Ref.	Map
KAIKORAI VALLEY RD	K6	1
KALER ST	N4	3
KAMURA ST	M11	4
KANE ST	M4	3
KAURI ST	G13	2
KELVIN RD	E11	2
KENILWORTH ST	K11	4
KENMURE RD	K6	3
KENNEDY ST	N8	3
KENSINGTON AVE	L9	3
KELVIN ST	L7	3
KHYBER PASS	H9	1
KILGOUR ST	J7	3
KILLIECRANKIE PASS	M7	3
KING EDWARD ST	L8	3
KINGS AVE	N8	3
KINSMAN ST	H7	1
KINVIG ST	L12	4
KIPLING ST	L11	4
KIRCALDY ST	M8	3
KIRRIEMUIR ST	L7	3
KITCHENER ST	K9	3
KNOX ST	G10	2
KOWHAI ST	H13	2
KYLE ST	H9	1

L

	Ref.	Map
LACHLAN AVE	G9	1
LAING ST (City)	M7	3
LAMBETH RD	H10	2
LANCEFIELD ST	L7	3
LANE END	K7	3
LANGHAM TER	E11	2
LARGO AVE	M9	3
LARKWORTHY ST	N9	3
LARNACH RD	L11	4
LAUREL BANK	H10	2
LAURIE ST	K7	3
LAURISTON ST	L12	4
LAW ST	M8	3
LAWRENCE ST	K7	3
LAWSON ST	J7	3
LAWYERS-HEAD RD	N11	4
LEANDER ST	H11	2
LEARY ST	L6	3
LECKHAMPTON COURT	L7	3
LEES ST	K8	3
LEICESTER ST	F12	2
LEITH ST	H10	2
LEITHBANK	H10	2
LEITH VALLEY RD	D8	1
LESNEY ST	L7	3
LEVEN ST	J7	1
LEYDEN TER	L11	4
LINCOLN ST	G5	1
LINDSAY RD	L6	3
LISBURN AVE	M7	3
LISMORE LANE	H7	1
LITTLEBOURNE RD	H8	1
LIVERPOOL ST	K9	3
LIXMONT ST	J6	3
LLOYD GROVE	N5	3
LOCHEND ST	M10	4
LOCHRIN LANE	M11	4
LOCK ST	N7	3
LOCKERBIE ST	N7	3
LOGAN ST	H9	1
LOGIE ST	F11	2
LOMOND ST	M7	3
LONDON ST	H9*	1
LONGWOOD AVE	K7	3
LONGWORTH ST	F11	2
LONSDALE ST	K7	3
LONSDALE TER	K7	3
LOOM ST	H7	1
LORNE ST	L9	3
LOTHIAN ST	G9	1
LOWE ST	E10	2
LOYALTY ST	M8	3
LUCAN ST	F12	2
LUKE ST	N13	4
LUNDIE ST	J7	1
LYNN ST	G8	1
LYNWOOD AVE	H8	1

M

	Ref.	Map
MACANDREW RD (iCity)	M8	3
MACANDREW ST	H17	2
MACBETH ST	M7	3
McBRIDE ST	L9	3
McCREA ST	K7	3
McCURDY ST	H5	1
McDONALD ST	J5	3
McGEORGE AVE	K7	3
McGLASHAN ST	F9	1
McGREGOR ST	F12	2
MACKENZIE ST	G10	2
McKERROW ST	K12	4
MACLAGGAN ST	K8	3
MACMILLAN ST	G8	1
MACNEE ST	K7	3
MAFEKING TER	M8	3
MAGDALA ST	M10	4
MAGNET ST	J11	4
MAHENO ST	H8	1
MAILER ST	K7	3
MAITLAND ST	K8	3
MALTA ST	H7	1
MALVERN ST	F9	1
MANAPOURI ST	H13	2
MANCHESTER ST	H6	1
MANNERING ST	K11	4
MANOR PL	K8	3
MANSE ST	K9	3
MANUKA ST	H13	2
MAORI RD	K7	3
MARAMA ST	M10	4
MARDALE ST	H8	1
MAREWA ST	N7	3
MARINER ST	M6	3
MARION ST (City)	M7	3
MARK ST	G14	2
MARKET ST	M9	4
MARLOW ST	M10	4
MARNE ST	L11	4
MARQUIS ST	F11	2
MARSHALL ST	J6	3
MARY ST (Concord)	M5	3
MARYHILL TER	L7	3
MASON ST	J10	4
MASSEY AVE	N8	3
MATAI ST	H13	2
MATAORA RD	K6	3
MATHIESON ST	K11	4
MAVIS ST	N7	3
MAXWELLTON ST	D10	1
MAY BANK ST	F11	2
MAYFIELD AVE	G7	1
MEADOW ST	K7	3
MECHANIC ST	F11	2
MELBOURNE ST	M8	3
MELDRUM ST	E10	2
MELLOR ST	H7	1
MELROSE ST	H8	1
MELVILLE ST	K8	3
MENTONE AVE	G7	1
MERCER ST	L6	3
MERCHISTON ST	M11	4
MERLIN ST	H8	1
MEUSE LANE	M11	4
MICHIE ST	J7	3
MIDDLETON RD	N7	3
MIDLAND ST	L9	3
MILBURN ST	N6	3
MILFORD AVE	N6	3
MILLS ST	N9	3
MILLINGTON ST	M8	3
MINERVA ST	H10	2
MINTO ST	M11	4
MITCHELL AVE	L7	3
MOANA CRES	M10	4
MOAT ST	G10	2
MONOWAI RD	H13	2
MONRO ST	G8	1
MONTAGUE ST	F12	2
MONTGOMERY AVE	H10	2
MONTPELLIER ST	K7	3
MONTREAL ST	N8	3
MONTROSE ST	G11	2
MOODIE ST	K12	4
MOOLTAN ST	G6	1
MORAY PL	J9	3
MOREAU ST	N9	3
MORNINGTON RD	L6	3
MORRISON ST (City)	M7	3
MORTON ST (Green Island)	M5	3
MORTON ST (City)	E12	2
MOSGIEL ST	K7	3
MOTU ST	N7	3
MOUNT ST (City)	G7	1
MOWAT ST	G11	2
MULBERRY LANE	J6	3
MULFORD ST	N5	3
MUNICIPAL LANE	J9	3
MURRAY ST	M7	3
MURRAYFIELD ST	L8	3
MUSSELBURGH RISE	M10	4
MURANO ST	K12	4

N

	Ref.	Map
NAIRN ST	H7	1
NAPIER ST	K7	3
NATHAN ST	E14	2
NEIDPATH RD	K7	3
NELSON ST	M8	3
NEVILLE ST	M8	3
NEW ST	M9	3
NEWHAVEN ST	E10	2
NEWINGTON AVE	G8	6
NEWPORT ST	J7	3
NICHOLSON ST	M8	3
NILE ST	N8	3
NISBET ST	C14	2
NORFOLK ST	P7	3
NORMAN ST	M11	4
NORMANBY ST	N10	4
NORTH RD	F11	2
NORTHFIELD AVE	F12	2
NORTHUMBERLAND ST	F11	2
NORTHVIEW CRES	J7	1
NORWOOD ST	E13	2
NOTTINGHAM CRES	M6	3
NUTSFORD ST	H5	1

	Ref.	Map
O		
OAKLAND ST	M12	4
OAKWOOD AVE	L7	3
OATES ST	H7	1
OBAN ST	H8	1
OCTAGON, THE	J9	3
OHAU ST	H13	2
OLIVER ST	G7	1
ONSLOW ST	N10	4
OPOHO RD	G10	2
ORARI ST	L9	3
ORBELL ST	F10	2
OSBORNE TER	L7	3
OSMOND ST	M8	3
OTAKI ST	L9	3
OXFORD ST	M9	3
P		
PACIFIC ST	H8	1
PAISLEY AVE	F11	2
PALMYRA ST	K8	3
PANMURE AVE	M6	3
PARK ST	H9	1
PARKHILL AVE	K7	3
PARKSIDE AVE	L7	3
PARRY ST	H10, H11	2
PASSMORE CRES	G9	1
PATMOS AVE	E9	1
PATRICK ST	L8	3
PEEL ST	K7	3
PENCARROW ST	M7	3
PENKILL ST	D12	2
PENNANT ST	H7	1
PENTLAND ST	F11	2
PERCY ST (City)	L8	3
PERTH AVE	K8	3
PETER ST	M7	3
PHILLIPS ST	L8	3
PICARDY ST	L7	3
PILKINGTON ST	G9	1
PINE HILL RD	E10	2
PIONEER CRES	F7	1
PITCAIRN ST	J6	3
PITT ST	H9	1
PLADDA ST	M6	3
PLAYFAIR ST	M7	3
PLEASANT PL	F12	2
PLUNKET ST	N9	3
POLICE ST	K9	3
POLLOCK ST	G9	1
POLWARTH RD	F8	1
PONTON ST	N7	3
POPLAR LANE	K7	3
PORTEOUS ST	K7	3
PORTOBELLO RD (City)	M10	4
POTTER RD	E12	2
PRENDERGAST ST	M8	3
PRESTON CRES	J7	3
PRESTWICK ST	G8	1
PRETORIA AVE	N8	3
PRIMROSE BANK	F11	2
PRINCE ALBERT RD	M9	3
PRINCESS ST	K9	3
PROSPECT BANK	G7	1
PRYDE ST	F10	2
PUKETAI ST	M12	4
Q		
QUEEN ST (City)	G9	2
QUEENS DRIVE (City)	H9	4
QUEENS DRIVE (St Kilda)	N9	4
QUEENSBURY ST	F12	2
QUENTIN AVE	G10	2
R		
RADNOR ST	F12	2
RAGLAN ST	L6	3
RAILWAY ST	M7	3
RAINTON RD	M7	3
RALEIGH ST	E10	2
RAMSAY ST	F10	2
RANDOLPH ST	F11	2
RANFURLY ST	M7	3
RANKEILOR ST	L9	3
RATA ST	H13	2
RATTRAY ST	J9	3
RAVELSTON ST	M10	4
RAVENSBOURNE RD	H11, I4	2
RAVENSWOOD RD	P7	3
RAWHITI ST	M10	4
REGENT RD	G9	2
REID RD	M8	3
RENFREW ST	L6	3
RESERVOIR RD (Ravensbourne)	H13	2
REWA ST	L10	4
REYNOLDS ST	L7	3
RHODES TER	F12	2
RICHARDSON ST	N9	3
RICHMOND ST	M8	3
RIEGO ST	H10	2
RIMU ST	H13	2
RISELAW RD	M6	3
ROBERTS ST	K9	3
ROBINSON ST	L6	3
ROCHESTER TER	M10	4
ROCKDALE AVE	M6	3
ROCKSIDE RD	F9	1
RODNEY ST	F12	2
ROLLA ST	E12	2
RONA ST	M10	4
RONAY ST	J5	3
ROSEBANK AVE	G8	1
ROSEBERY ST	J7	3
ROSS ST	J7	3
ROWAN ST	F12	2
ROWLAND AVE	M8	3
ROXBRUGH ST	G11	2
ROY CRES	N5	3
ROYAL CRES	M10	1
ROYAL TER (City)	H9	1
ROYSTON ST	F11	2
RUDD RD	F6	1
RUGBY ST	M10	4
RUSKIN TER	M7	3
RUSSELL ST	J8	3
RUTHERFORD ST	M7	3
RUTLAND ST	L7	3
RYEHILL ST	M6	3
RYEHILL STEPS	M6	3
S		
ST ABBS PL	H11	2
ST ALBANS ST	J6	3
ST ANDREW ST	J9	3
ST DAVID ST	H10	2
ST HELIERS COURT	L8	3
SALISBURY RD	K6	3
SALMOND ST	G6	1
SAMSON RD	N5	3
SAMUEL ST	L8	3
SANDRINGHAM ST	N8	3
SARGOOD ST	H8	1
SAUNDERS ST	H5	1
SCARBA ST	J8	3
SCHOOL ST	H8	1
SCOBIE RD	K12	4
SCONE AVE	F11	2
SCOTLAND ST	H9	1
SCOTT ST (St Kilda)	N9	3
SCOTT ST (City)	K11	4
SCOULAR ST	L6	3
SEAVIEW TER	N7	3
SECOND BEACH RD	P7	3
SEDDON RD	N5	3
SEDDON ST	H14	2
SELKIRK ST	H8	1
SELWYN RD	F11	2
SERPENTINE AVE	K8	3
SETON AVE	F11	2
SHANDON ST (City)	K11	4
SHEEN ST	H8	1
SHETLAND ST	G7	1
SHIRLEY PL	L6	3
SHORE ST	L10	4
SHORT ST (Green Island)	M5	3
SHORT ST (Ravensbourne)	H13	2
SHORTLAND ST	M7	3
SIDEY ST	M6	3
SIGNAL HILL RD F12,	G11	2
SILVERTON ST	M11	4
SIM ST	G8	1
SKIBO ST	N7	3
SLIGO TCE	J8	1
SMALL ST	G9	1
SMITH ST	G9	3
SOMERVILLE ST	L11	4
SOUTH RD	L8, M7	3
SPENCER ST	M12	4
SPIERS RD	F6	1
SPOTTISWOODE ST	M11	4
SPRINGHILL RD	L7	3
SPYLAW ST	G9	1
STAFFORD ST	K8	3
STATION RD	M7	3
STANLEY ST (City)	K6	3
STANSFIELD ST	K6	3
STATHAM ST	J5	1
STATION RD (City)	M7	3
STEEP ST	K8	3
STENHOPE CRES	N6	3
STEPHEN ST	F6	1
STEVENSON RD	N6	3
STIRLING ST	M12	4
STONE ST	J6, K6	3
STONELAW TERR	G9	1
STOUTGATE ST	J9	1
STRATHALLAN ST	L9	3
STRATHEARN AVE	G7	1
STRATHMORE CRES	H8	1
STRODE ST	F6	1
STUART ST	H8, J8, J9	1
STURDEE ST	J10	4
SULLIVAN AVE	M9	3
SUMMERTIME AVE	N7	3
SUNBURY ST	L11	4
SUNSHINE LANE	M10	4
SURREY ST	M8	3
SUSSEX ST	M7	3
SUTCLIFFE ST	P7	3
SUTHERLAND ST	K8	3
SWANSON ST	H7	1
SYDNEY ST	M7	3
SYLVAN ST	G11	2
T		
TAHUNA RD	N11	4
TAIERI RD	F5, G7, H7	1
TAINE ST	F11	2
TAINUI RD	M11	4
TANNADICE ST	E12	2
TANNER RD	E8	1
TASMAN ST	E10	2
TAUPO LANE	H13	2
TAUPO ST	H13	2
TAY ST	L8	3
TEDDER ST	M9	4
TEKAPO ST	H12	2
TENNYSON ST	J8	3
TENSING ST	F10	2
TE RA TERR	M11	4
TEVIOT ST	M9	4
TEWSLEY ST (City)	J10	4
THESIS ST	G6	1
THOMAS ST	M9	3
THOMAS BURNS ST	J9	3
THOMSON ST (City)	M6	3
THOREAU ST	N5	3
THREE MILE HILL RD	G4	1
TILBURN ST	G6	1
TIMARU ST	L9	3
TITAN ST	G10	2
TOLCARNE AVE	H9	1
TOMAHAWK RD	M11, N12	4
TOMAHAWK VALLEY RD	N14	4
TOMKINS ST	N4	3
TORR ST	L11	4
TORRIDON ST.	G11	2
TOTARA ST	H13	2
TOWER AVE	K12	4
TOWNLEYS RD	L5	3
TRACEY ST	H5	1
TRAFALGAR ST	N8	3
TRANSPORT PL	K8	3
TRANQUAIR ST	N6	3
TRAVIS ST	J5	3
TRENT AVE	H10	2
TRUBY KING CRES	F10	2
TUCKET ST	F7	1
TURNBULL ST	H5	1
TURNER ST	F5	1
TWEED ST	H8	1
TYNE ST	H8	1
U		
UNION ST	H10	2
UPLAND ST	F7	1
UPPER JUNCTION RD	C15	2
UXBRIDGE ST	E12	2
V		
VALPY ST	N7	3
VENTNOR ST	K7	3
VERNAL ST	L8	3
VICKERY PL	L7	3
VICTORIA RD	N8, N9, N10	4
VIEW ST	J9	3
VIEW PARK LANE	G9	1
VIRE ST	H10	2
VOGEL ST	K9	3
W		
WAIMEA AVE	M6	3
WAIN ST	L8	3
WAIREKA ST	H13	2
WAIROA ST	H7	1
WAITE ST	H6	1
WAKARI RD	F7, E8	1
WAKATIPU ST	H14	2
WALBERTON TERR	F10	2
WALES ST	G8	1
WALLACE ST	H9	1
WALTER ST	L8	3
WALTON ST	H8	1
WANAKA ST	H13	2
WARD ST	J10	4
WARDEN ST	G11	2
WARDLAW ST	M10	4
WARRENDER ST	G9	1
WARWICK ST	L6	3
WATER ST	K9	3
WATERLOO ST	N8	3
WATKINS ST	E10	2
WATTS RD	E11	2
WAVERLEY ST	L9	3
WESLEY ST	M8	3
WEST AVE	N8	3
WHARF ST	K9	3
WHITBY ST	K7	3
WHITE ST	K9	3
WICKLIFFE ST	J10	4
WILKIE RD	L8	3
WILKINSON ST	F10	2
WILLIAM ST (City)	K8	3
WILLIS ST	J9	4
WILLOWBANK	G10	2
WILLS ST	L6	3
WILSON AVE	N8	3
WINDSOR ST	G11	2
WINIFRED ST	N5	3
WOLSELEY ST	K9	3
WOODHAUGH ST	F9	1
WOODSIDE TERR	L11	4
WRAY ST	H5	1
WRIGHT ST	H8	1
WYCOLLA AVE	N8	3
WYNYARD ST	M9	3
Y		
YORK PL	J8, J9	3
YOUNG ST	M9	3

	Ref.
GORE Pg 83	
A	
AFTON ST	B1
ALBANY ST	A1
ANZAC ST	A1
ARDVICK ST	B1
ASHTON ST	A1
AVON ST	B2
B	
BEATTIE ST	B1
BURY ST	A1
BROUGHTON ST	A1
BROWN ST	B1
C	
CANNING ST	A1
CHARLTON RD	A1
CHURCH ST	B2
CHURCHILL AVE	A1
CLYDE ST	A1
COBHAM ST	B2
COUTTS RD	A1
CREWE ST	B1
CROMBIE ST	A1
D	
DENTON ST	B1
DEVON ST	B1
DUKE ST	A1
DUNDAS ST	A2
E	
ECCLES ST	A1
EDWIN ST	A1
ELIZABETH ST	B1
ELSIE ST	A1
ERIE ST	A2
F	
FAIRFIELD ST	A1
FRANK ST	A1
G	
GALT ST	A2
GARNET ST	B1
GEORGE ST	B1
GERTRUDE ST	B1
GILBERT ST	A1
GORDON ST	B2
GORTON ST	A2
GORTON ST SOUTH	A2
GRANT ST	A1
GREEN ST	A2
H	
HALTON ST	B2
HAMILTON ST	B2
HERBERT ST	A1
HIGH ST	B1
HILBRE AVE	B1
HOBSON ST	A1
HOLLAND ST	B2
HOWARD ST	B1
HUNSDON ST	B2
HURON ST	B2
HYDE ST	A2
I	
IRK ST	B1
IRVING ST	A1
IRWELL ST	B1
J	
JACOB ST	B2
JAMES ST	B2
JOHNSTON ST	B1
JOSEPH ST	B1
K	
KITCHENER ST	A1
L	
LAWRENCE ST	B2
LENNOX ST	A1
LEWIS ST	B1
LOCK ST	A1
LYNE ST	B2
M	
MAIN ST	A1
MAITLAND ST	B2
MARTIN ST	B1
MARY ST	B1
MAUD ST	B1
MEDWAY ST	B1
MERSEY ST	A2
MILFORD ST	B1
MILTON ST	A1
MIRO ST	A1
MITRE ST	B1
N	
NELSON ST	B2
NORFOLK ST	B2
NORMANBY ST	A2
NORTH TER	B1
NORTON ST	B1
O	
OLDHAM ST	A2
ONSLOW ST	B1
ONTARIO ST	A2
OUSE ST	A2
ORDSAL ST NORTH	B2
ORDSAL ST SOUTH	A2
OXFORD ST	B2
P	
PARK ST	B1
POMONA ST	A1
POPE ST	A2
PRESTON ST	B1
R	
RAILWAY ST	B2
RAILWAY ESPLANADE	B2
RATA ST	A1
REDMOND ST	A2
RICHMOND ST	B2
RIMU ST	A1
RIVER ST	A2
RIVER TER	B2
ROBERTSON ST	A1
ROBINSON ST	A2
ROCK ST	B2
S	
SALFORD ST	A1
SEYMOUR ST	B1
SURREY ST	B2
STRATFORD ST	A2
ST ANDREWS ST	B1
SWAN ST	B1
THISTLE ST	B1
THOMAS ST	B1
TORONTO ST	A2
TRAFORD ST	B1
V	
VERA ST	A1
VICTORIA ST	A1
VOGEL ST	B1
W	
WAIMEA ST	B1
WALLACE LANE	B1
WAVERLY ST	B2
WELLAND ST	A2
WIGAN ST	A1
WILLIAM ST	B1
WILLIS ST	B1
WOLSLEY ST	B1
WOOLWICH ST	B2
GREYMOUTH Pg 85	
A	
ACHILLES ST	D2
ALEXANDER ST	D3
AERODROME RD	E2
ARGYLE ST	D7
ARNEY ST	C3
ASHMORE AVE	B4
B	
BALLANCE ST	E6
BARKLEY PL	B4
BIDGOOD ST	E3
BLACKETT ST	B3
BLACKMORE ST	D3, 4
BLAKE ST	D2, C2
BLAKETOWN ESPLANADE	C2
BOUNDARY ST	C3
BRIDGE ST	E3
BRIGHT ST	B3, C4
BRUNNER ST	D3
BUCCLEUGH ST	E3
BUTE ST	D7
BYRON ST	F2
C	
CADMAN ST	E6
CARDWELL ST	B4
CARROLL ST	E6
CHAPEL ST	C4
CHESTERFIELD ST	F1, 2
CHURCHILL ST	F1
CLIFFORD ST	B3
COAKLEY ST	C2
COLLINS ST	C2
COOK TCE	D3
COWPER ST	E2, D3
CROMARTY ST	D7
D	
DEVON ST	E3
DOMAIN TCE	F1
DOMETT ESPLANADE	A3
DOYLE ST	C2
DUNCAN ST	D6
DUPRE PL	B3
E	
ELDON LANE	D3
ELIZABETH ST	F3
ELMER LANE	D3
EVA ST	F3
ESPLANADE	C2
F	
FIRTH ST	A3
FITZGERALD ST	A3
FLOWERS ST	D2
FOX ST	B3
FRANKLIN ST	E3
FRASER ST	E6

Ref.

FREYBERG TCE D3, 4
FRICKLETON ST D3

G
GERALDINE ST E3
GILBERT ST C3
GRESSON ST C3
GUINNESS ST C3

H
HALL ST B3
HALL-JONES ST D6
HAMILTON TCE E1
HEAPHY ST E3, D3
HEMANS RD F3, 4
HERBERT ST C3, D3
HERD RD D7
HIGH ST E2, 3
HINCHY LANE D3
HINTON RD F2

I
IDA ST E2, 3
INVERNESS ST C6, D7

J
JOHNSTON ST C3
JOSEPHINE ST E3
JOYCE CRES F2
JOYCE LANE D4

K
KERR AVE A3
KILGOUR ST E6
KILGOUR RD E3
KOWHAI ST F1, G1

L
LEITH CRES F2, 3
LEONARD ST C3, D3
LOMBARD ST D3
LYDIA ST E3
LYNCH ST A3

M
MACDOUGALL AVE D7
MACKAY ST C3, 4
MARLBOROUGH ST E2, F3
MARSDEN RD E3, F3
MASTERS ST E2
MATAI ST H6
MAWHERA QUAY C3, 4
McGOWAN ST D6, E6
McKENZIE ST E6
McKANE PL A3
MERRICK ST D2
MILLAR ST E6
MILLS ST D6
MILTON RD E2
MIRO ST F1
MITCHELL PL B3
MORICE ST E2
MOUNT ST C4
MONRO ST A3
MURRAY ST D3

N
NELSON QUAY B3
NELSON ST E2
NEWCASTLE ST B3, 4
NGARIMU ST D3

O
O'DONNELL ST D3
O'GRADY ST C2

P
PACKERS QUAY C2
PALMERSTON ST E3
PAROA RD F2
PEEL ST B3
PEROTTI ST E3
PITT ST (Cobden) B3
PITT ST (Runanga) D6
PLUNKET ST E6
PRESTON RD D2
PUKETAHI ST D3, 4

R
RAILWAY CRES B3
RALEIGH ST E2
RANFURLY ST E6, D6
RATA ST F1
REID ST D2
RICHMOND QUAY C3
RICHMOND ST B3
RIGG ST C2
ROBINSON ST C2
ROCHFORT ST D4
ROSS ST D7
RUSSELL TCE D3
RYAN ST D2

S
SAVAGE ST E6
SCHOOL LANE D3
SEDDON ST E6
SEDDON ST SOUTH E6
SEVEN MILE RD E6, D6
SHAKESPEARE ST E2, 3
SHELLEY ST E2
SHORT ST C3
SINNOTT RD F3

Ref.

SOMERLED AVE C7, D6
SPRING ST D4
STAFFORD ST C4
STRATFORD ST D3
STURGE ST B3
SUTHERLAND ST D7
SWAINSON ST C3
SWIFT ST D2

T
TAINUI ST C3, D3
TARAPUHI ST C3
TASMAN ST F1
TAYLOR ST (Cobden) C4
THOMPSON ST D3
THREADNEEDLE ST D4
TINDALE RD E3
TURUMAHA ST D3

W
WALKER ST D6
WARBURTON ST F1
WARD ST (Cobden) B3
WARD ST (Runanga) D6
WATER WALK E2
WELD ST C4
WEENINK RD F2
WICKES ST B4
WILLIAM ST D3
WILSON CRES F1
WINNIE ST E3

HAAST PASS Pg 87
Consult Sectional Maps for information

INVERCARGILL Pg 90-91

A
ABBOT ST E10
ADAMSON CRES F10
ADAMSON PL F10
AERODROME RD A10
ALBERT CRES E8
ALBERT ST E8
ALEXANDER AVE H11
ALICE ST E7
ANGLEM ST G10
ANGLESEY ST G11
ANNAN ST H7
ANNE ST E7
ANTRIM ST F9
ARGYLE ST L9
ARMAGH ST M9
ARTHUR ST E7
ARUN CRES E11
AVENAL ST F7
AVON RD M10, M11
AYR ST H7

B
BAIN ST L10, M10
BAINFIELD RD C9
BAIRD ST G9
BALL ST K9
BAMBOROUGH ST F9
BANFF ST L8
BANKS ST F9
BASSTIAN ST D8
BAY RD D7
BEATRICE ST E7
BEATTY ST J9
BENMORE ST D7
BIGGAR ST J8
BLUFF RD K8
BOND PL G7
BOND ST G7
BOURKE ST E9
BOWMONT ST H8, H9
BOXALL ST K11
BRAEMAR ST L9
BROWN ST K10
BULLAR ST D7
BURNS ST L8
BUTE ST H7

C
CALYPSO RD J10
CAMBRIDGE PL G8
CAMDEN ST G9
CARGILL ST C8
CARLYLE ST F11
CARNARVON ST F11
CARRON ST E11
CATHERINE ST E9
CENTRE ST H10, H11
CHAPMAN ST F9
CHARLES ST D7
CHARLOTTE STREET G10
CHELMSFORD STREET E9
CHESNEY ST L10
CHESS ST L9
CHEYNE ST E9
CHRISTINA ST K10
CLIFTON ST F9
CLYDE ST G7
COLLINGWOOD ST J9
COMPTON STREET H9

Ref.

CONON ST G8, K8
CONYERS ST H10
CONWAY CRES F11
CORONATION ST K9
COURTVILLE PL G7
CRAWFORD ST F10
CREE ST F10
CRESCENT G7
CRINAN ST H8, H9
CRUICKSHANK CRES D9
CUSHEN ST M9

D
DALRYMPLE ST J8
DART ST G10
DAVID ST G10
DEE ST G7
DERWENT CRES F11
DERWENT ST E11
DEVERON ST G8
DEVONSHIRE ST A7
DIPTON ST L9
DOME ST H10
DON ST G8
DOON ST G8
DOUGLAS ST D7
DRURY LANE D7
DUBLIN ST F9
DUDLEY ST D7
DUKE ST E8
DUNBEATH CRES L8
DUNCAN ST F11
DUNCRAIG ST G10
DURHAM ST C7
DYSON ST K9

E
EARN ST J8, H9
EARNSLAW ST F7
EDEN CRES E10
ELDON ST G10
ELGIN ST C7
ELIZABETH ST K8
ELLES ROAD NORTH D8, G9
ELLES ROAD SOUTH G9, K9
ELSTON LANE EAST J10
ELSTON LANE WEST J10
ENNISKILLEN RD M9
ESK ST G8
ETHEL ST H11
ETTRICK ST H8
EXMOUTH ST E10
EYE ST H8

F
FAIRVIEW AVE G11
FAIRWEATHER RD C11
FERGUSON ST M11
FILLEUL ST E7
FINDLAY RD E11
FORTH ST G8
FOX ST F7
FRASER ST C7
FROME ST M9
FULTON ST E7

G
GALA ST F8
GALWAY ST D7
GEORGE ST E9
GIMBLETT ST C7
GLADSTONE TER D8
GLEN WAY F11
GLENGARRY CRES F11
GLOUCESTER ST B7
GORDON ST J9
GRACE ST J8
GREY ST E8

H
HAMILTON ST J10
HARDY ST J9
HAWKE ST E7
HELMSDALE ST E10
HENDERSON ST K9
HENSLEY ST E7
HERBERT ST E8, E9
HERRIOT COURT G9
HERRIOT ST G9
HEYWOOD ST D7
HIGH ST D9
HIGHFIELD TER H10
HOLLOWAY ST C8
HOLYWOOD TER E7
HOPE ST H10
HOWORTH ST D8
HUIA ST B7
HUMBER ST M9
HUNT ST B7
HYDE ST L9

I
INGLEWOOD RD G10
ISABELLA ST F10
ISLA ST G11
ISLINGTON ST G9

J
JACK ST H11

Ref.

JACKSON ST G9
JAMES ST F10
JANET ST J8
JED ST G8
JENKIN ST J9
JOHN ST J10
JOSEPH ST E10

K
KAKAPO ST B7
KAURI TER D10
KELVIN ST G8, F8
KERERU ST B7
KEW RD K8
KING ST E9
KIRKWOOD LANE F8
KOWHAI AVE D10

L
LAMOND ST D9, D10
LANSDOWNE ST J9
LAUDER ST L8
LAYARD ST E9
LEES ST E8
LEET ST G8
LEITH ST F9
LEVEN ST G7
LEWIS ST E8
LIDDEL ST G7
LIFFEY ST F7
LIME ST H10
LINDISFARNE ST G9
LITHGOW PL EAST F11
LITHGOW PL WEST F11
LITHGOW ST F11
LOCKERBIE ST G10
LORN ST F10
LOUISA ST E7
LOWE ST F7
LUNE ST G10
LYON ST F10

M
McIVOR RD A9
MACMASTER ST G9
McMILLAN ST K11
McQUARRY ST K9
MAHER ST L11
MAITLAND ST J9
MANAPOURI ST J10
MANSE ST K9
MARGARET ST F10
MARJORIE ST G11
MARTIN ST J9
MARY ST G9
MATAI PL D10
MATAI ST D10
MELBOURNE ST F9
MERSEY ST G7
METZGER ST H10
MILLER STREET H9
MITCHELL STREET F9
MOA ST B7
MONOWAI ST J10
MOORE RD A7
MORAY ST L8
MORELL ST J9
MORTON ST H10
MOULSON ST K9, L11
MURPHY ST J9
MYERS ST C8
MYROSS BUSH RD A10

N
NEAS RD B10
NELSON ST H9
NESS ST G9, K9
NEVIS ST L8
NEWCASTLE ST F9
NICHOL ST H10
NITH ST G8
NORTH RD D7
NORWOOD ST H11

O
O'HARA ST K8
ONSLOW ST G11
ORETI RD M2
ORETI ST L9
ORWELL CRES H10
OTEPUNI AVE G10, G11

P
PAISLEY ST L8
PANTON STREET J8
PARK ST E8
PERKINS ST M12
PERTH ST F9
PHILIP ST E7
PINE CRES D10
POMONA ST H9
PRESTON ST D7
PRICE ST C7
PRINCES ST J9
PROSPECT TER H10
PURDUE ST G11

R
RACECOURSE RD F11
RAMRIG ST E8
RATA RD L5
RATA STREET H11
RAYMOND ST H9

Ref. Map

REGENT ST H11
RENFREW ST C7
RETREAT RD B9
RIMU ST J10
RITCHIE ST G9
ROBERTSON ST G9
RODNEY ST H9
ROSENBURN PL D10
ROSS ST C7
ROWAN ST D10
ROY ST J9
RUGBY ST H9
RURU ST C7
RUSSEL ST E8

S
ST ANDREW ST F9
SALFORD ST E10
SATURN ST J10
SCANDRETT ST J8
SCOTT ST K9, K11
SELWYN ST J8
SEVERN RD M9
SHANNON ST M9
SHORT ST F9
SPEY ST G8
STEPHENS ST C7
STIRLING ST F10
STIRRAT ST L9, L11
STOBO STREET D7
STUART ST G11
SWINTON ST E8
SYDNEY ST F9

T
TALBOT PL D10
TALBOT ST D9
TANNER ST D7
TAY ST G8, F11
TERRACE ST D9
TEVIOT ST H8, H9
THAMES ST F7
THOMSON ST F8
THURSO ST E10
TOTARA ST H10
TRAMWAY RD K9
TRENT AVE F11
TUMMEL COURT E11
TUMMEL ST F10
TWEED ST H8, H11
TYNE ST H8

V
VENUS ST H9
VERNON ST K9
VICTORIA AVE F7
VIEW ST J10

W
WAIHOPAI ST D9
WALKER ST M11
WALLACE ST C7
WARD ST E10
WAVERLEY ST F10
WEKA ST B7
WELLESLEY AVE E7
WELLINGTON ST H9
WEST ST G11
WEST PLAINS ROAD B7
WHITE STREET H11
WICKLOW ST M9
WILFRED ST H10
WILLIAM ST K8
WILLIS ST D7
WILTON ST E9
WINDSOR ST E9
WOOD ST G7
WOODHOUSE ST J8
WYE ST H11

Y
YARROW ST G8, F11
YORK ST K9
YTHAN ST G8, K8

McKENZIE COUNTRY
Pg 93 Consult Sectional Map for information

NELSON
Map one Pg 97
Map two Pg 99

A
ABRAHAM HEIGHTS C7, D7 1
ACHILLES AVE C8 1
AJAX AVE C8 1
ALBERT RD B6 1
ALFRED ST D7 1
ALLAN ST E8 1
ALMA ST C8 1
ALTON ST C8 1

	Ref.	Map
ALTON LANE	C9	1
ANDREW ST	G3	2
ANGLIA ST	G5	2
ARAPIKI RD	G4	2
ARROW ST	C7	1
ATMORE TER	D9	1
AVON TER	C9	1
B		
BAIGENT RD	G5	1
BARNICOAT ST	F6	1
BEACH RD (Nelson)	D4	2
BEACHVILLE CRES	C7	1
BEACHVILLE ST	B7	1
BEATSON RD	F5	2
BEATTY ST	E4	2
BECCLES LANE	D7	1
BISLEY AVE	D5	1
BLACK ST	H3	2
BLEDISLOE AVE	G4	2
BLICK LANE	E9	1
BOLT RD	E3	2
BOUNDARY RD	F6	1
BRIDGE ST	C8	1
BRITANNIA HEIGHTS	C6	1
BRONTE ST	D8	1
BROOK ST	E9	1
BROOK TER	E9	1
BROOKLANDS RD	A10	1
BROOKSIDE	D8	1
BROUGH TER	C6	1
BROUGHAM ST	D8	1
BROWNING CRES	H3	2
BRUNNER ST	F7	1
BUXTON ST	G3	2
C		
CAMBRIA ST	B9	1
CAMPBELL ST	E7	1
CARKEEK ST	B7	1
CAWTHRON CRES	F5	
CHAMBERLAIN ST	E5	2
CHAMPION TER	D5	2
CHARLOTTE ST	D9	1
CHAUCER LANE	H2, H3	2
CHERRY AVE	G5	2
CHING RD	G5	2
CHISNALL ST	G3	2
CHRISTIANS LANE	C7	1
CHURCH LANE	D8	1
CHURCH ST (Nelson)	C8	1
CLEVELAND TER	D9	1
CLOUSTON TER	D9	1
COLLINGWOOD ST	D8	1
COLLINS ST	B7	1
COX LANE	D7	1
CENTENNIAL RD	D4	2
CRAIGHOLM CRES	C7	1
D		
DERBY ST	G3	2
DICKENS ST	H2	2
DOMETT ST	C9	1
DOUGLAS RD	F4	2
DUNCAN ST	B8	1
DURHAM ST	G2	2
DYSON ST	B7	1
E		
ECKINGTON TER	D7	1
EDWARD ST (Nelson)	D5	2
ELLIOTT ST	B8	1
EMANO ST	D6	1
ENDEAVOUR ST	D8	1
ENNER GLYNN RD	G5	2
ERIN ST	D8	1
EXAMINER ST	D8	1
F		
FIDDLE LANE	C8	1
FIFESHIRE CRES	C6	1
FLORENCE ST	H9	2
FRANKLYN ST	E7	1
FREYBERG AVE	G4	2
G		
GLOUCESTER ST	C7	1
GOLF RD	E4	2
GORRIE ST	D7	1
GOULD ST	B7	1
GRAHAM ST	B7	1
GREEN ST	E4	2
GREEN HILL RD	F5	2
GROVE ST	C9	1
H		
HALIFAX ST	C8	1
HALSTEAD ST	C8	1
HAMPDEN ST	D7	1
HARDY ST	C8, C9	1
HARLEY ST	C8	1
HARPER ST	D9	1
HASTINGS ST	C7	1
HAVEN RD	B7	1
HAY ST	B7	1
HILLIARD ST	H4	2
HINAU ST	E9	1
HOBHOUSE ST	H4	2
HOPE ST	C8	1
HUTCHESON ST	D7	1
I		
ISEL PL	H4	2
IWA RD	B9	1
J		
JELLICOE AVE	G4	1
JENNER RD	E6	1
K		
KAKA ST	G4	2
KAKENGA RD	H4	2
KARAKA ST	J3	2
KAURI ST	H3	2
KAWAI ST	E7	1
KEA ST	G3	2
KEATS CRES	H3	2
KERR ST	C8	1
KING ST	D8	1
KINGSFORD QUAY	A7	1
KIPLING CRES	H3	2
KONINI ST	D7	1
KOROMIKO AVE	H4	2
KOWHAI AVE	F4	2
L		
LARGES LANE	D9	1
LEMARI AVE	H3	1
LOCKING ST	D7	1
LOCKING TER	D7	1
LOUISSON AVE	G4	2
LOW ST	B7	1
LUCAS TER	C7	1
M		
MAHOE ST	E6	1
MAIN RD (Annesbrook)	F4	1
MAIN RD (Stoke)	G4	2
MAIN RD (Tahunanui)	D5	2
MAIRE ST	E5	2
MAITAI RD	C10	2
MAITLAND AVE	G4	1
MANSON AVE	J3	2
MANUKA ST	D9	2
MAPLE ST	G4	1
MARLOWE ST	H3	2
MAORI RD	C7	2
MARSDEN RD	H4	1
MARSDEN VALLEY RD	H5	2
MARTIN ST	G1	2
MATAI ST	H3	2
MATIPO TER	E6	2
MAYROYD TER	D9	1
McGLASHEN QUAY	B7	1
McMAHON ST	J3	1
MELROSE TER	D8	2
MILL ST	C10	1
MILTON ST	C9	1
MILTON ST NORTH	B9	1
MIRO ST	E9	1
MOANA AVE	D5	1
MONTCALM ST	C7	2
MONTREAL RD	D6	1
MOORE ST	B7	1
MOORHOUSE RD	D9	1
MORRISON ST	C8	1
MOTUEKA ST	E7	1
MOUNT ST	D7	1
MT. PLEASANT AVE	B7	1
MULES ST	H4	2
MURITAI ST	E4	2
MURPHY ST	E6	1
N		
NATALIE ST	C7	1
NATIONAL STATE HIGHWAY No. 6	A10, J2	1-2
NAYLAND RD	G3	2
NEALE AVE	H3	2
NEALE AVE NORTH	G3	2
NEW ST	C8	1
NEWALL AVE	G4	2
NGAIO ST	G4	2
NGATIAWA ST	D7	1
NGATITAMA ST	E8	1
NIKAU ST	J3	2
NILE AVE	C8	1
NILE ST	C8	1
NILE ST EAST	D9	1
NILE ST WEST	C8	1
NORTH ESK ST	D7	1
NORTH RD	B9	1
O		
OLDHAM LANE	C9	1
ORAKEI ST	E5	2
ORCHARD ST	J3	2
ORSMAN CRES	E6	1
OTTERSON ST	E4	2
OXFORD ST (Nelson)	C8	1
P		
PALM AVE	J3	2
PARERE ST	D7	1
PARK ST	C8	1
PARKERS RD	E4	2
PARUPARU RD	C8	1
PATEKE ST	G3	2
PIKO ST	D6	1
PIONEER CRES	C7	1
PITT ST	C9	1
POINT RD	G1	2
POLSTEAD RD	J3	2
POYNTERS CRES	B6	
POYNTERS RD	B6	1
PRINCES DR	C6	1-2
PROVINCIAL LN	C8	1
PUTAITAI ST	H3	2
Q		
QUARANTINE RD	F4	2
QUEBEC RD	C7	1
QUEENS RD (Nelson)	B7	1
R		
RANGIORA TER	E5	2
RAINIER ST	G1	2
RANUI ST	H3	2
RATA ST	E9	1
RAWHITI ST	E4	2
RENTONE ST	C7	1
RICHARDSON ST	C6	1
RICHMOND AVE	D8	1
RICKETTS ST	A8	1
RIMU ST	D7	1
RIVERSIDE	C8	1
ROBINSON RD	E9	1
ROCKS RD	C6	1
ROGERS ST	B7	1
RONAKI TER	E8	1
ROTHERHAM ST	E4	2
ROTO ST	E4	2
ROTOITI ST	E4	2
RUI ST	D5	2
RUSSELL ST	C7	1
RUTHERFORD ST	D8	1
S		
SADLIER ST	H4	1
ST. JOHN DRIVE	D8	1
ST. JOHN ST	C8	1
ST. VINCENT ST	D7	1
SAXTON RD	J1	2
SCOTIA ST	F5	2
SCOTLAND ST	D8	1
SEA VIEW RD	G3	2
SELWYN PL	C8	1
SEYMOUR AVE	D8	1
SHAKESPEARE WALK	C8	2
SHARPS LANE	C7	1
SHELBOURNE ST	D8	1
SHELLEY CRES	H3	2
SONGER ST	H3	2
SOUTH ST	D8	1
SOVEREIGN ST	B8	1
STAFFORD AVE	F4	2
STAFFORD WALK	C6	1
STANLEY CRES	C7	1
STANSELL AVE	D5	2
SUFFOLK RD	J3	2
SUSSEX ST	C8	1
SUTER ST	H4	2
T		
TAHAKI ST	C8	1
TAINUI ST	H3	2
TAMAKI ST	E5	1
TASMAN ST	C9	1
TAUNTON PL	G4	2
TAUPATA ST	H4	2
TAWA ST	D8	1
TENNYSON CRES	H3	2
THE RIDGEWAY	H4	2
THE RIDGEWAY STH	J3	2
THOMPSON TER	E6	1
TIPAHI ST	E6	1
TITOKI ST	H3	2
TOI TOI ST	D6	1
TORLESSE ST	G5	2
TORY ST	C9	1
TOSSWILL RD	E5	2
TOTARA ST	D7	1
TRAFALGAR AVE	D8	1
TRAFALGAR RD	C8	1
TRAFALGAR SQ	C8	1
TRAFALGAR ST	C8	1
TRAFALGAR ST STH	D8	1
TRENT WAY	G3	2
TUKUKA ST	E7	1
V		
VAN DIEMAN ST	D8	1
VANGUARD ST	D7	1
VICKERMAN ST	B7	1
VICTORIA HEIGHTS	B7	1
VICTORIA RD	B6	1
VIEW MOUNT	H4	2
W		
WAIKARE ST	D4	1
WAIMEA RD	E7, F6, G5	1-2
WAINUI ST	B8	1
WAKAPUAKA RD	B9	1
WAKATU LN	C8	1
WAKEFIELD QUAY	B6	1
WASHINGTON RD	C7	1
WASHINGTON TER	C7	1
WATERHOUSE ST	G5	2
WATSON ST	C7	1
WEKA ST	B9	1
WELLINGTON ST	D8	1
WELLS RD	B7	1
WHITBY RD	C6	1
WIGZELL DR	D7	1
WILDMAN AVE	B7	1
WILLOW AVE	H3	2
WOLFE ST	C6	1
Y		
YORK TER (Nelson)	F6	1

OAMARU Pg 101

	Ref.
A	
ALAMEIN TER	G5
ALDE ST	E7
ALN ST	F6
ARDGOWAN HOMESTEAD RD	D3
ARDGOWAN SCHOOL RD	C5
ARGYLE ST	D2
ARTHUR ST	G4
ARUN ST	G5
ARUNDEL ST	D7
AVON ST	H6
AWAMOA RD	G4
AYR ST	E7
B	
BALMORAL ST	C7
BRINKBURN ST	H6
BUSHY BCH RD	H6
C	
CALEDONIAN RD	D7
CARISBROOK ST	C7
CARISBROOK ST NTH	C7
CHELMER ST	F5
CHELMER ST EXTN	F4
CLARE ST	D7
CLYDE ST	E6
COLLEGE ST	C8
COLNE ST	D7
CONWAY ST	D7
COQUET ST	F6
CROSS ST	F5
D	
DALMENY ST	C8
DART ST	D7
DEE ST	F6
DERWENT ST	E6
DERWENT ST EXTN	E6
DEVILS BRIDGE RD	B4
DEVON TER	F5
DON ST	D7
DOUGLAS TER	G5
DUNEDIN TIMARU STATE HIGHWAY	B8
E	
EARN ST	E6
EDEN ST	F6
EDEN ST EXTN	D5
ELIZABETH CRES	D7
ETTRICK ST	D7
EXE ST	E6
F	
FARNHAM ST	D7
FERNBROOK RD	B8
FORTH ST	D6
FORRESTER DRIVE	F5
FOYLE ST	E7
FRANCE ST	F6
FROME ST	D7
G	
GLAVYA CRES	D6
GLEN ST	F5
GRETA ST	G5
H	
HARBOUR ST	G6
HARLECH ST	D7
HORACE ST	C8
HULL ST	G5
HUMBER ST	F6
I	
ISIS ST	F5
ITCHEN ST	G6
J	
JESSOP ST	H5
K	
KAKANUI BCH RD	H5
KELVIN ST	H5
KENNET ST	H6
KINGSLEA ST	G4
L	
LARGO ST	D6
LEA ST	E7
LEITH ST	D7
LISMORE ST	C7
LUNE ST	F5-G5
LYNN ST	E7
M	
McLEAN ST	D7
MAITLAND DR	D7
MAUDE ST	H5
MEDWAY ST	G6
MEEK ST	G6
MERSEY ST	G5
MILNER ST	C8
N	
NEN ST	E6
NICHOLSON TER	G5
NITH ST	E6
NORE ST	D6
NORTH BCH RD	D7
O	
ORWELL ST	E6
OUSE ST	E6
P	
PARSONS RD	D4
PEMBROKE ST	D7
PHOENIX RD	F4
Q	
QUEENS CRES	G4
R	
RAGLAN ST	D7
REDCASTLE RD	B7
REED ST	F6
REGINA LN	D7
RESERVOIR RD	C6
RIBBLE ST	F6
ROBERTSON ST	D7
ROTHER ST	G5
ROXBY ST	H5
ROYAL TER	E6
S	
SANDRINGHAM ST	C7
SEVERN ST	F6-G5
SOUTH BELT RD	G5
SOUTH OAMARU WAIANAKARUA MAIN HIGHWAY	H4
SPEY ST	E7
STEWARD ST	G6
STIRLING ST	C7
STOUR ST	G5
T	
TAMAR ST	H6
TAWARD ST	D7
TAY ST	E6
TEES ST	G6
TEST ST	H5
TEVIOT ST	D7
THAMES HIGHWAY	D7
THAMES ST	F6
TILL ST	G5
TORRIDGE ST	F6
TOWEY ST	F5-G5
TOWN BELT RD	H6
TRAILL ST	H5
TRENT ST	E6
TWEED ST	G5
TYNE ST	G6
U	
URE ST	G5-H5
USK ST	F6
V	
VIRGIL ST	D7
W	
WAITAKI AVE	D8
WANSBECK ST	G5
WARREN ST	F5-6
WARWICK ST	C8
WEAR ST	F6
WEAVER ST	E7
WEST BELT RD	G4
WHARFE ST	G6
WITHAM ST	D7
WYE ST	F5-G4
Y	
YARE ST	F5

PICTON & SOUNDS Pg 103

A	
ADMIRALTY BAY	B2
ADMIRALTY BAY	B3
AHITARAKIHI BAY	E6
AHURIRI BAY	F4
AKINA	B6
ALLEN STRAIT	B4
ALLIGATOR HEAD	B5
ALLPORTS ISLAND	E4
AMERIKIWHATI ISLAND	E6
ANAKAKATA BAY	C6
ANAKAWAU	A2
ANAKIWA	C3
ANAKIWA ROAD	F2
ANAKOHA	C4
ANAKOHA BAY	C4
ANATAKAPU ISLAND	A2
ANATOHIA BAY	D6
ANCHOR POINT	A3
ANNIE BAY	B4
ANTIMONY MINE	D5
APUAU CHANNEL	C2
ARAPAWA	E6
ARAPAWA ISLAND	E6
ARATAWA BAY	E5
ARTHURS BAY	E5
ASKEWS HILL	C1
ATTEMPT HILL	A2
AUDIBERT POINT	B2
AUSSIE BAY	F3

Ref.

B
BAKERS BAY D5
BALD HILL D7
BAY OF MANY COVES E5
BEATRIX BAY C4
BECKS BAY F3
BIG BAY B1
BIG BAY D5
BIRD ISLAND B4
BLACK HEAD C6
BLACK POINT E2
BLACK ROCK E4
BLACKWOOD BAY E4
BLOW HOLE POINT B4
BLUMINE ISLAND E6
BOAT ROCK POINT B3
BOBS KNOB D3
BOBS PEAK C1
BONNE POINT A3
BOTTLE BAY F3
BOTTLE ROCK D6
BOULDER SPIT POINT A2
BOUNDARY C1
BRIGHTLANDS BAY C2
BROUGHTON BAY E3
BULWER B3
BURNT POINT B3
BUSHY POINT F6

C
CAMEL POINT C2
CAMP BAY A3
CAMP BAY (2) B3
CAMP BAY D5
CANNIBAL COVE C6
CANNON HILL B3
CANNON POINT A3
CANOE BAY C2
CAPE HORN A3
CAPE JACKSON B6
CAPE KOAMARU D7
CAPE LAMBERT B6
CAPSIZE POINT C3
CAPTAIN COOKS MONUMENT D6
CATHERINE COVE A2
CEMETERY ISLAND C1
CHANCE BAY D2
CHAUCER BAY E5
CHERRY BAY A2
CHERRY BAY (2) E5
CHETWODE ISLANDS A4
CHICOT B1
CHRISTYS BAY E3
CISSY BAY B2
CLARA ISLAND B3
CLARK ISLAND D4
CLARK POINT D6
CLAY FACE POINT B2
CLAY POINT A3
CLAY POINT E5
CLOVA BAY C4
COAST HILL D7
COBHAM OUTWARD BOUND SCHOOL F3
COCKLE BAY E5
COLES BAY F4
COLLINET POINT A2
CONE ISLAND A1
CONE PEAK B2
COOK STRAIT F7
COOPER POINT D6
COPPERMINE BAY B2
COVE A2
COVE POINT B2
CRAIL BAY (2) D3
CREGOE POINT C2
CRICHTONS HILL A3
CROISILLES FRENCH PASS RD C1
CROISILLES HARBOUR C1
CROSS POINT B2
CULDAFF POINT B4
CULLEN CREEK F2
CULLEN POINT F1
CURRENT BASIN B2

D
DANGER POINT B3
DARTMOOR BAY E3
DEEP BAY (2) B2
DEEP BAY C1
DEEP BAY D5
DEEP BAY E6
DEEP BIGHT F5
DEVILS STAIRCASE C2
DIEFFENBACH PT E5
DOUBLE BAY E3
DOUBLE BAY E5
DOUBLE COVE E4
DRYDEN BAY E5
DUFFERS REEF B4
DUNCAN BAY D1
D'URVILLE ISLAND A2
D'URVILLE PEN A3

E
EAST BAY D6
EAST BAY E3
EAST BAY E5
EAST ENTRY POINT B4
EAST HEAD E5
EAST HEAD E6
EDGECOMBE POINT D5
EDITOR HILL D1
EKIERA D6
ELAINE BAY (2) C1
ELEPHANT PT F2
ELEVATION F3
ELIE BAY D3
ELMSLIE BAY A2
ELSIE BAY B2
ENDEAVOUR INLET D5
ERIE BAY F5

F
FAIRY BAY D2
FALLS CREEK F2
FALLS STREAM C1
FARNHAM FOREST E5
FIGHTING BAY F5
FISH BAY E4
FISHING BAY B3
FITZGERALD BAY D6
FITZROY BAY C2
FORSYTH BAY B4
FORSYTH ISLAND B4
FOUR FATHOM BAY D2
FRASER HEAD B1
FRENCH PASS (2) A2

G
GANNET POINT C5
GARDEN BAY B2
GARNE BAY B2
GARNE POINT C2
GEO C2
GIBRALTAR D1
GLASGOW ISLAND F6
GOAT POINT B4
GODSIFF BAY C2
GOLDEN POINT E4
GOULTER BAY D4
GOVERNOR BAY F3
GRANT BAY D3
GRAHAM RIVER F4
GREEN BAY E4
GRANTS LOOKOUT C5
GREVILLE HARBOUR A2
GUARDS BAY B5
GUARDS BAY C5
GUARDS PASS B4

H
HAKAHAKA BAY F4
HAKANA BAY F5
HALLAM COVE B2
HAMILTON BAY B2
HAMILTON COVE B3
HAMILTON ISLAND B2
HAPIATA STREAM D1
HAPUKA A1
HAPUKA ROCK A3
HARDING PT A4
HARRIS BAY A4
HARTER PT C3
HARVEY BAY D1
HAUMAI BAY D7
HAUTAI B1
HAUTEHORO PT E3
HAVELOCK F1
HAVELOCK PICTON RD F2
HIKAPU REACH E2
HIKOEKOEA BAY B5
HIKURANGI C4
HITAUA BAY F5
HIWHERA POINT E4
HOMESTEAD BAY A3
HOMEWOOD C3
HOPAI BAY D3
HOPE A2
HORAHORA KAKAHU ISLAND F5
HORSESHOE BAY C3
HOUHOU PT E3
HUNIA C5
HURA E7

I
IERUATARORE D6
ISLAND BAY B2
ISLAND BAY F6
ISLAND POINT E3
IWIRUA POINT F3
IWITUAROA PT F3

J
JACKSONS BAY E6
JACKSONS HEAD C6
JERDANS BAY F5

K
KAHIKA BAY E5
KAHIKATEA F4
KAHIKATEA BAY E4
KAHIKATOA B1
KAIAHO PT E4
KAIAUA B3
KAIHINU PT E5
KAIKANOHI C6
KAIKOURA BAY F5
KAIKUMERA BAY F1
KAIPAKIRIKIRI BAY E4
KAIPAKIRIKIRI PT E4
KAIPAPA BAY E4
KAIPUPU POINT F3
KAIREPEREPE PT F3
KAITANGATA C6
KAITAPEHA E5
KAITAPEHA BAY E5
KAITUNA RIVER F1
KAIUMA BAY E2
KAIUMA STREAM E1
KAKAHO BAY D7
KAKAPO BAY F4
KANAE BAY F5
KAPOWAI (2) A2
KARAKA B2
KARAKA BAY F4
KARAKA PT E4
KATE BAY B4
KATOA POINT E5
KAUAUROA BAY C3
KAUAUROA C3
KEEP CLEAR ROCK B3
KEMPE POINT C6
KENEPURU HEAD E5
KENEPURU SADDLE D5
KENEPURU SOUND E3
KETU BAY B3
KIANGAWARI A2
KILMARNOCK E6
KINGFISH BAY F5
KIPIRITA D7
KOKOMOHUA ISLAND D6
KOKOWHAI B3
KOTOITOI E6
KOTOITOI BAY E6
KOTUKUTUKU D6
KOUTUWAI PT E2
KUMUTOTO BAY E4
KUMUTOTO PT E4
KURAKURA PT E5

L
LAVERIQUE BAY C4
LINKWATER F2
LOCHMARA BAY E3
LOCHMARA LODGE E4
LONG BCH A4
LONGFELLOW BAY E5
LONG ISLAND D6
LONG REEF POINT C2
LOOKOUT PEAK D1
LORD ASHLEY BAY B4
LUCKY POINT F6

M
MABEL ISLAND F4
McLAREN BAY C1
MADSEN A2
MAHAKIPAWA ARM F2
MAHAU SOUND E2
MAKAHI STREAM F1
MAKAWHIU C5
MALVERN HILL B2
MANAROA D4
MANAWA PT D7
MANUWHAKAKAPA A1
MAN O WAR BAY B2
MANUKA HILL A2
MAORI BAY B3
MAORI BAY D2
MARAETAI BAY F5
MARINE HEAD D5
MATAI BAY C2
MATAKA PT A4
MATAKOI PT C1
MATAPEHE D1
MATARAU C1
MATATOKO PT B2
MATERE C6
MATIERE POINT E6
MAUD ISLAND C3
MERETOTO D6
MELVILLE COVE C5
MILLS BAY E3
MILL STREAM D1
MILTON BAY E5
MINERAL BELT A2
MINT BAY D5
MIRITU BAY E5
MIRO BAY C2
MISSIONARY BAY F5
MISTLETOE BAY E3
MOIKARURANGI BAY F4
MOENUI F2
MOIOIO ISLAND E5
MOKOPEKE BAY D7
MOMORANGI BAY F3
MOMORANGI PT F3
MONKEY BAY E4
MORIORI BAY E5
MOTUARA ISLAND D6
MOTUEKA BAY E4
MOTUKINA POINT E6
MOTUNGARARA ISLAND D6
MOTUPUHA A3
MT CAWTE F2
MT CULLEN F2
MT DREW B2
MT DUNCAN F2
MT FURNEAUX C5
MT KIWI C4
MT McCORMICK F4
MT McLAREN C1
MT McMAHON D4
MT NEVILLE A2
MT OLIVER F2
MT PLEASANT B2
MT PLEASANT F3
MT ROBINSON D5
MT RUTLAND E1
MT SHERWELL B2
MT STANLEY D2
MT STOKES D4
MOUTAPU BAY E2
MUD BAY E2

N
NELSON TRAMPING CLUB HUT D1
NGAIONUI PT E5
NGAKUTA BAY D7
NGAKUTA BAY F3
NGAKUTA BAY F5
NGAMAHAU BAY E6
NGAMATAU C5
NGARURU BAY E5
NGATAKORE PT E5
NGAWHAKAWHITI BAY D1
NGATAWHETAWHETA PT E4
NGATURUTURU D7
NIKAU BAY D2
NINEPIN ROCK A4
NOHOKOUAU PT E4
NORTH WEST BAY D2
NUKUWIATA A4
NYDIA BAY D2

O
OAMARU BAY D7
OCEAN BAY F4
OHINETAHA BAY E3
OHINGAROA BAY E2
OKOHA SADDLE C5
OHUAPARUPARU BAY E4
OKAHOKA PT F2
OKAHU BAY E4
OKAREWA A1
OKE ROCK B4
OKIWA BAY F3
OKOHA C4
OKUKARI BAY E6
OKURI B1
OKURI BAY B1
OKURI PEAK B1
OKURI PT B1
ONAHAU E3
ONAHAU BAY E3
ONAPOPOIA C6
ONAPUA BAY F5
ONARIO PT D6
ONAUKU BAY D7
ONEHUNGA B6
ONEHUNGA BAY D6
ONEPIPI BAY D7
ONE TREE POINT E2
OPANI-APUTA POINT C3
OPIHI BAY F5
OPOTIKI A2
OPOU PT D7
OPOURI PEAK E1
OPOURI RIVER E1
OPOURI RD E1
OPOURI SADDLE D1
OPUA BAY F5
ORCHARD BAY B4
ORR HILL B2
ORUAPUPUTA F2
ORUAWAIRUA E6
OTAKI C5
OTANERAU E7
OTANERAU BAY D6
OTAMANGO PT E5
OTARAWAO C1
OTATARA BAY C4
OTERAWHANGA C6
OTONGA PT D7
OTUATANGI A2
OTUHOTO B3
OUOKAHA ISLAND D3
OYSTER BAY C1
OYSTER BAY E6
OYSTER BAY E6

P
PAAREKEKE PT B4
PADDY BAY A2
PAERATA PT D7
PAHAKOREA PT B1
PAHARAKEKE B2
PAKIKAUOKIWI B1
PAPAKARAKA BAY D7
PAPAKURA BAY D7
PAPAKURA PT D6
PAPAROA A4
PAPAROA PT D7
PAPATEA PT E6
PAPATOIA D6
PAPATOREA C6
PAPATUA C5
PAPAWAI BAY B1
PARADISE BAY E2
PAREA PT D6
PARIKOHIKOHI PT E4
PARIWHERO PT E4
PATTEN PASSAGE E6
PELORUS RIVER F1
PELORUS SOUND D2
PENGUIN BAY D2
PENZANCE BAY C1
PICKERSGILL ISLAND D6
PICNIC BAY C2
PICTON F3
PICTON GOLF LINKS F3
PICTON HARBOUR F3
PIG BAY B4
PIG BAY C5
PIGEON BAY B4
PIHAKA PT E4
PIKE B1
PINOHIA E2
PIPI BCH E2
PIPITAWAI A3
PIRAPU PT E5
PIRIPAUA C4
PIRIPIRI F4
PITOITOI PT D7
PLUNKET STREAM F1
POHUENUI C3
POINT GEORGE A2
POKOKINI D3
POOL HEAD C5
PORTAGE BAY E4
PORT GORE C6
PORT LIGAR B3
PORT UNDERWOOD F5
PORT UNDERWOOD RD F4
POSTMANS ROCK E3
POST OFFICE POINT B3
PUHE PT E5
PUKATEA BAY A3
PUKATEA BAY B3
PUKEKOIKOI D5
PUKETEA BAY E3
PUP C5
PURIRI BAY E6
PUROA PT F3
PUTANUI PT E2
PUZZLE PEAK C5

Q
QUEEN CHARLOTTE SOUND E5

R
RABBIT ISLAND A2
RAHONUI A1
RAMS HEAD C2
RANGIORA E5
RANGITOTO A2
RATIMERA BAY E4
RATIMERA PT E5
RAT POINT B3
RED CLAY POINT C1
RED POINT C2
REEF POINT A2
REEF POINT A3
REEF POINT (2) B3
REF E3
REF E4
REF F1
REF COAST D7
REF WEDGE F4
REIKARIRI B1
REMARKABLE CONE A3
REREKARUA B2
RESOLUTION BAY D5
REYNAUD PT B2
RICHMOND BAY C3
RIMU BAY E2
ROCK POINT A3
RUAKAKA BAY E5
RUAOMOKO PT E5
RUAPARA BAY (2) D7
RUNNINNG STREAM D1
RUNUNDER PT F6

S
SADDLE HILL B2
ST. OMER BAY E3
SAMSON BAY C1
SANDY BAY A1
SAUVAGE PT B1
SAVILL BAY C1
SCNAPPER PT E3
SCOTT PT D5
SENTINEL ROCK A5
SHAG ROCK B4
SHAKESPEARE BAY F3
SHEEP PT C2
SHIP COVE D6
SNAKE PT E5
SOUTH EAST BAY D3
SOUTHWARD PT C2
SPENSER BAY E5
SQUALLY COVE C1
STAGHORN STREAM E1
STEAMBOAT BAY B3
STEWART ISLAND A3
STEWARTS SADDLE B2
ST. LAWRENCE B2
ST. OMER E3
SUB. M. D6
SUGAR LOAF B4
SUNDAY BAY B4
SYMONDS BAY C1

T
TAHUAHUA (2) E4

Ref.

TAHUAHUA PT E4
TAIHOA PT C1
TAIPARE BAY B1
TAKAPUTIRA PT F3
TAKATEA PT E5
TAKE IN BAY E4
TAKORIKA F1
TAMURI D3
TAPAPA PT C3
TAPAPAWEKA PT E5
TAPIPI B3
TARAKAIPA ISLAND C2
TARATARA C6
TARAUKAWA F6
TASMAN BAY B1
TAUNA HAIKA A1
TAUNUI C1
TAURANGA BAY E4
TAURANGA KAWAU BAY E5
TAWA BAY C2
TAWA BAY D5
TAWA BAY F5
TAWAROA PT B4
TAWERO PT C3
TAWHITINUI BAY C3
TAWHITINUI ISLAND C2
TAWHITINUI REACH C2
TE AHI-IHE PT E5
TE AHITAORE D6
TE AKAU A2
TE ARIORI PT D7
TE AROHA BAY E7
TE AWAITI BAY E6
TE EKEATEKONGANUI A3
TE HOIERE C3
TE HORO A2
TE HUAHUA BAY D7
TE IPAPAKERERU BAY E6
TE IRO BAY F5
TE KAIANGAPIPI C3
TE KAKAHO ISLAND A5
TE KOPI A3
TEKURU KURU A3
TE MAHI BAY E3
TE MAKO BAY D1
TE MATAU-A-MAUI BAY E3
TENNYSON INLET C2
TENNYSON INLET RD D1
TE PAKEKA PT C2
TE PANGU BAY E6
TE PANGU F6
TE PARUPARU B4
TE PUNA B1
TE PURAKA PT C3
TE PURU C3
TE RAWA C4
TE RUA BAY E6
TE TOWAKA B2
TE TOWAKA-PORT LIGAR RD B2
TE UIRAKARAPA PT E6
TE UKU B6
TE WEKA BAY E5
TE WEUWEU BAY E5
TE WHAIMOA D7
THE BEEF BARRELS B1
THE BROTHERS D7
THE GROVE F3
THE HAYSTACK A4
THE KNOBBYS F5
THE PINES D2
THE REEF C3
THE REEF D2
THE SNOUT E4
THE TWINS D6
THOMPSON BAY F3
TIKIMAEROERO PT E5
TIMAHAU BAY E1
TINUI C5
TIO POINT E6
TIPI BAY E6
TIAORA BAY C2
TIROTIRO PT D7
TITI ISLAND B5
TITIRANGI BAY C5
TITOKI BAY F4
TOBACCO PT B2
TOKAKARORO PT E6
TOKATAPU B2
TOM CANES BAY F4
TOREA BAY E4
TONGUE BAY F5
TOREA MOUA E4
TORAPOPA PT E3
TORY CHANNEL E6
TOTARANUI E5
TREBLE TREE PT B3
TUAMARINA STREAM F3
TUHITARATA BAY C4
TUMBLEDOWN BAY F5
TUNA BAY D1
TUNAOMAI PT E4
TUNAPAI E1
TUNAPAI STREAM E1
TUNA PT F4
TUNGONGO D7
TUNNEL BAY C5
TURN POINT D2
TURNER BAY (2) B3
TURNER PEAK B3
TWO ISLAND PT B2

Ref.

U

UMUKORORA BAY D7
UMUKURI BAY D7
UMUNGATA BAY E3
UMUNGATA POINT F3
UMUWHEKE BAY E5
URUTI BAY F4

W

WAIHINAU BAY B3
WAIHI PT C6
WAIKAIHU STREAM F1
WAIKAKARAMEA BAY E6
WAIKAWA F4
WAIKAWA BAY B2
WAIKAWA BAY C6
WAIKAWA BAY F4
WAIKAWA STREAM F4
WAIKAWAITI F4
WAIMARU C4
WAIMATETE C6
WAINUI A2
WAIPUNA F4
WAIRAKAU BAY E5
WAIRANGI C1
WAIRANGI BAY C1
WAIRERE E6
WAITARIA BAY (2) D4
WAITATA BAY B3
WAITOHI RIVER F3
WAITUI BAY B5
WAKARETU BAY E1
WAKATAHURI C4
WATERFALL BAY A3
WATERFALL BAY E3
WEDGE F3
WEDGE PT F4
WEKA PT E3
WELLINGTON HEAD E7
WELLS E1
WEST BAY E3
WEST ENTRY PT B4
WEST HEAD E5
WEST HEAD E6
WEST INLET D3
WHAKAMAWAHI PT C3
WHAKITENGA BAY C1
WHALERS CREEK F2
WHALING LOOKOUT STATION E6
WHALING STATION E6
WHANGAKOKO BAY F5
WHANGAPOTO PT A3
WHANGATAURA BAY F5
WHAREANGA BAY E6
WHAREKUPENGA BAY D7
WHARETOTARA PT B1
WHARETUKURA BAY F4
WHATAMONGO BAY F4
WHATANIHI E2
WHATAPU D5
WHATAROA BAY F5
WHEKENUI BAY E6
WHENUANUI BAY F3
WHITE HORSE ROCK B3
WHITE ROCKS C7
WILLAWA PT F5
WILSON BAY C3
WIRIWAKA PT E5
WORLDS END D1
WYNENS BAY B4

Y

YELLOW CLIFFS B3
YELLOW PT B4
YNCYCA BAY D3

A QUEENSTOWN & AREA

ABRUZZI GLACIERS C2
ACHILLES A5
ADVANCE PEAK D4
AEROPLANE PEAK B4
AFTON PEAK F2
AILSA MOUNTAINS E1
ALASKA (Mt) E2
ALBERT (Mt) A6
ALBERT PEAK B1
ALBERT TOWN D7
ALEXANDER (Mt) B1
ALEXANDER McKAY FALLS C3
ALEXANDRA G8
ALFRED (Mt) D2
ALICK GLACIER B4
ALLISON (Mt) B1
ALPHA (Mt) B3, D6
ALTA (LAKE) F4
ALTA (Mt) C5
AMUNDSEN (Mt) B3
ANDY GLACIER B2
ANNETTA (Mt) B1
ANTOINETTE (Mt) B1
ANSTED (Mt) C3
APITI (Mt) F8
APOLLO PEAK A5
ARAWATA GLACIER B3
ARAWATA RIVER A3
ARAWATA SADDLE B3
ARCADE GLACIER A3
ARK (Mt) B2

Ref.

ARNE (Mt) A5
ARROW RIVER E5
ARROWTOWN E4
ARTHUR CREEK C2
ARTHUR CREEK HUT D2
ARTHURS POINT E4
ASPINALL (Mt) A5
ASPIRING HOMEST'D B4
AVALANCHE GLACIER B4
ASPIRING HUT B3
ASPIRING (Mt) B4
ATHENE (Mt) B3
AURUM (Mt) D3
AVALANCHE (Mt) B4
AXIUS GLACIER A5
AXIUS (Mt) A5

B

BALFOUR L3
BANNOCKBURN F6
BANNOCK BURN F7
BARFF (Mt) B3
BARKER (Mt) D7
BARRIER RANGE B2
BARRIER RIVER B1
BARRY (Mt) A4
BATTLEMENT PEAK B1
BAY PEAKS G3
BAYONET PEAKS F4
BEACH BAY F3
BEACH POINT F3
BEACON POINT C6
BEETHAM (Mt) E5
BEL (Mt) E5
BELL GLACIER A5
BEN LOMOND F3
BEN MORE (Mt) E3
BEN NEVIS (Mt) F5
BENDIGO F8
BENNETTS BLUFF F2
BENT BURN B5
BERESFORD PASS B1
BERESFORD PEAK B1
BETA (Mt) B3
BETTNE RIVER A4
BETTY PEAK B1
BEVAN (Mt) B4
BILLY SADDLE E5, G2
BIRLEY GLACIER C2
BISHOPS BAY C6
BLACK PEAK C4, D2
BLANKET BAY E2
BLOCKADE PEAK B2
BLUE DUCK GLACIER B2
BLUE DUCK RIVER C3
BLUE LAKE H5
BOBS COVE F3
BODS PEAK F3
BOLD PEAK E1
BONAR GLACIER B4
BONAIR RIVER A4
BONPLAND (Mt) D1
BOW PEAK B3
BOWEN PEAK E3
BOWYANG (Mt) D3
BREAST HILL C8
BREAST PEAK C8
BRENDA PEAK C1
BRIDE PEAKS C1
BRIDGES SADDLE D3
BROOME (Mt) A6
BROWN (Mt) C7
BRWKNER GLACIER C3
BUCHANAN PEAKS C5
BULL ISLAND C6
BUNCOMBE A3
BURKE (Mt) C7
BUSHY POINT B7
BUTCHERS DAM G8

C

CAIRMUIR HILL F7
CAMP HILL C7, D2
CAMP PEAKS B7
CAMPBELL (Mt) D3
CAMP OVEN DOME B2
CANON PEAK A5
CAPLES RIVER E1
CARDRONA E6
CARDONA (Mt) E5
CARDONA RIVER D6
CARIA (Mt) B3
CARRICK RANGE F6
CASCADE HUT C3
CASCADE RIVER A2
CASCADE SADDLE B3
CASTALIA (Lake) A5
CASTLE HILL H3
CASTLE ROCK G7
CASTOR (Mt) A5
CATTLE FLAT C5
CECIL PEAK F3
CENTAUR PEAKS C3
CEREBERUS C2
CHANCELLOR (Mt) B2
CHANCELLOR GLACIER C2
CHAOS (Mt) C1
CILICIA (Mt) C2
CLARKE (Mt) C2
CLEFT PEAK C3
CLIMAX GLACIER B2
CLIMAX PEAK B2
CLUTHA RIVER D7, F7

Ref.

CLYDE G7
COLIN TODD HUT B4
COLLINS BAY F4
COLLYER A3
COLUMN ROCKS E6
CONE HILL D2
CONSTITUTION (Mt) A7
CORINNA PEAK B1
CORNER POST A4
CORONET PEAK E4
COSMOS (Mt) C1
COSMOS PEAKS C1
CRAIGELLACHIE E3
CRICHTON (Mt) F2
CRIFFEL PEAK D6
CROMWELL F7
CROWN PEAK E5
CROWN RANGE E5
CUNNINGHAM (Mt) C3
CURZON GLACIER B2

D

DAGON A3
DAINTY GLACIER A4
DAMPER BAY C6
DARKNESS PEAK B2
DART GLACIER B3
DAAT HUT C3
DART RIVER C1, C2
DATAMOS A4
DAVIS GLACIER B3
DEEP GULLY E4
DELTA (Mt) B3
DERIVATION ICE FALLS B2
DESPERATION PASS B2
DESTINY PEAK B2
DIAMOND LAKE C5, D2
DIANA (Lake) A5
DICK (Mt) G4
DIFFICULTY (Mt) F6
DINGLE BURN HOMESTEAD B8
DIPSO GLACIER A4
DISAPPEARING LAKE A5
DISPUTE LAKE F3
DONALD GLACIER A5
DONALD HUT A4
DONALD RIVER A4
DOTTREL (Mt) E6
DOUBLE CONE F4
DRAKE RIVER A4
DRIFT BAY F4
DUBLIN BAY C6
DUNCAN RIVER A2
DUNSTAN MOUNT'NS F8
DURIES PEAK D4

E

EARNSLAW BURN HUT D2
EARNSLAW GLACIER C2
EARNSLAW HUT C2
EARNSLAW (Mt) C2
EDWARD (Mt) B3, F5
EELY POINT D6
ELFIN BAY E2
ELLESPIE B1
ELLIE PEAK C2
END PEAK D5
ERNEST (Mt) A7
EROS (Mt) B3
ESQUILANT BIVVY C2
EYRE MOUNTAINS H2
EYRE PEAK G2
FARRAR PEAK A5
FARRELL PEAK B2
FASTNESS PEAK B4
FERGUSON (Mt) C3
FERN HILLS F2
FERRIER GLACIER B3
FERRIER PEAK B2
FINDLAY GLACIER A2
FINGALS HEAD A4
FIVE FINGERS (Mts) B2
FLANAGANS SUMMIT A4
FLAT ROCK H4
FOG PEAK C4
FOHN LAKES B1
FOHN SADDLE C1
FORBES RANGE C2
FORGOTTEN RIVER B1
FOUR BROTHERS PASS B1
FRANCIS GLACIER C2
FRANKTON F4
FRANKTON ARM F4
FRASER DAM G7
FRASER RIVER G7
FRENCH (Mt) B4
FRENCH RIDGE HUT B4

G

GABLE PEAK B2
GALABURN E5
GAMM (Mt) B3
GARSTON H4
GARVIE MTNS. H5
GEIKIE GLACIER B3
GENTLE ANNIE F6
GERARD NOB A4
GILBERT (Mt) A6, E3
GINO PEAK B2
GLACIER COL B2
GLACIER DOME B4

Ref.

GLENDHU D6
GLENDHU BAY D6
GLENGYLE (Mt) B4
GLENORCHY E2
GOLD (Mt) C7
GORDONS ROCK E6
GORGE RIVER A1
GOW (Lake) H5
GRAHAM RIVER B4
GRANDEUR RIDGE A4
GRANDVIEW (Mt) C8
GRANT (Mt) A4
GRANT GLACIER C2
GREENLAND (Mt) C4
GREENSTONE RIVER E1
GUIDE RIDGE B4
GYRAE (Mt) B2

H

HAAST RANGE A4
HALFWAY BAY G4
HALFWAY SADDLE A2
HAMILTON GLACIER C2
HANLEY (Mt) F3
HARRIS MNTNS. D4
HARWICK ISLAND C6
HAWEA FLAT C7
HAWEA (Lake) B7
HAWEA RIVER C7
HAYES (Lake) E4
HEAD (Mt) C2
HEAD PEAK C2
HEADLONG PEAK C3
HECTOR COL B4
HECTOR MNTNS. G4
HEDIN PEAK G2
HELEN (Mt) A4
HELEN PEAKS H1
HELENA PEAK A5
HESSE GLACIER B3
HIGHLAND SADDLE D5
HOBBS GLACIER B3
HOLLOWAY PEAK B2
HOPE (Lake) F5
HORN RANGE F5
HUGH ICE A4
HUMBOLDT MNTNS. D1
HUMMOCK PEAK G1
HUNTER RIVER A8
HUTS—
ARTHUR CREEK D2
ASPIRING B3
CASCADE C3
COLIN TODD B4
DART C3
DONALD A4
EARNSLAW C2
EARNSLAW BURN D2
ESQUILANT BIVVY C2
FRENCH RIDGE B4
JUMBOLAND FLAT A5
LIVERPOOL BIVVY B3
NIGER C5
RASPBERRY CREEK C4
SHELTER ROCK C2
TOP A6
TWENTY-FIVE MILE C2
HUT CREEK H7
HYDE (Mt) D4
HYDE ROCK H7
HYPERIA A4

I

IAN (Mt) B2
INTERVENTION (Mt) B2
INTERVENTION SADDLE B2
IONIA (Mt) B3
IPHIGENIA (Mt) A5
IRVINE PEAK B1
ISLINGTON DOME B3
ISO GLACIER B4
ISOBEL (Lake) F2
ISTHMUS PEAK B7

J

JACKS POINT F4
JAMES PEAK G5
JANE PEAK G1
JERRY BLUFF A1
JERRY RIVER A1
JESSIE PEAK F2
JOE GLACIER B2
JOE PEAK A3
JOE RIVER B2
JOFFRE (Mt) B4
JOHN INGLIS GLACIER B2
JOHNSON (Lake) F4
JUDAH (Mt) E2
JUMBO (Mt) A5
JUMBOLAND FLAT HUT A5
JUNCTION HILL A1
JUNO (Mt) A5

K

KAWARAU RIVER F5
KEY DOME B3
KILPATRICK (Lake) F3
KINAKI (Mt) F8
KINGSTON G4
KINLOCH E2
KITCHENER GLACIER B4
KITCHENER RIVER B4

Ref.

KNOBPY RANGE H8
KNUCKLE PEAK D5
KOINGA (Mt) E7
KURI (Mt) A6

L

LAKE CREEK A8, C3
LAMBIES SADDLE G3
LAPITH PEAK C3
LARKINS (Mt) E2
LARRY BELL (Stm) A4
LAURA (Lake) H5
LEANING ROCK F8
LEARY PEAK C2
LENNOX FALLS C2
LIMA (Mt) C3
LIMBO GLACIER B2
LINDIS PEAK D8
LINDIS RIVER E8
LITTLE ARK (Mt) B2
LITTLE CRIFFEL D6
LITTLE LOCHNAGAR (Mt) C3
LITTLE POMAHAKA H7
LITTLE RED HILL B1
LITTLE RED HILL RANGE B1
LIVERPOOL BIVVY B3
LIVERPOOL (Mt) B3
LIVERPOOL STREAM B3
LOCHNAGAR (Mt) C3
LOCHNAGAR (Lake) C3
LOCHY RIVER G3
LOIS (Mt.) A5
LOOKOUT HILL C6
LOOKUP (Mt) G1
LORN PEAK H4
LOWBURN F7
LOWER NEVIS G5
LUCIFER A4
LUGGATE D7
LUNA (Lake) E2
LUNA PASS E2
LYDIA (Mt) B3

M

MACETOWN E4
MAIN ROYAL (Mt) B4
MAJOR PEAK E2
MAKARIRI (Mt) F8
MAKARORA A7
MAKARORA RIVER A7
MAKARORA STATION A7
MALINGS PEAK E4
MALLORY PEAK B1
MANORBURN G8
MANORBURN DAM G8
MANUHERIKIA RIVER G8
MAORI (Mt) B3
MAORI POINT E4
MAORIRI (Mt) B3
MARGARET GLACIER C2
MARION TOWER B3
MARSDEN (Mt) E4
MARSHALL GLACIER B3
MARTYR HILL A3
MARTYR RIVER A3
MARUIWI (Mt) B3
MATAURA RIVER H3
MATAURA SADDLE G2
MATUKITUKI RIVER C5
MATUKITUKI SADDLE B4
MAUDE (Mt) C7
MAUD FRANCIS GLACIER B4
McCLIMONT PEAK B1
McINTOSH (Mt) D2
McKAY (Lake) E7
McKERROW RANGE A7
MEIKLEJOHN BAY F2
MERCER GLACIER B3
MERCURY PEAK A5
MIDDLE PEAK D5
MILLIONAIRE FLAT A7
MINARET BAY B6
MINARET HOMESTEAD B6
MINARET PEAKS B6
MINOR PEAK E2
MOIRA PEAK C2
MOKA (Mt) E8
MOKE (Lake) F3
MONUMENT SADDLE E3
MOONLIGHT SADDLE E3
MOONRAKER A4
MORVEN HILL E4
MOTATAPU (Mt) D4
MOTATAPU RIVER C5
MT ALBERT STN. A7
MUNRO PEAK A5
MYSTERY (Lake) C1

N

NANSEN PEAK B2
NEVIS RIVER F5, G5
NEWLAND PASS A5
NICHOLAS (Mt) F2
NIGER HUT C5
NIGER PEAK C5
NOB (Mt) A4
NORTH SNOWBALL SADDLE B3
NOTTINGLY RIVER A6
NOX (Mt) C1

Ref.

O

OBELISK (Mt) G7
OBELISK RANGE G7
OBLONG PEAK A5
OGILVIE GLACIER A4
OHO (Mt) E7
OLD MAN RANGE H7
OLIVINE ICE PLATEAU B2
OLIVINE RANGE B2
ORETI RIVER K2
OSONZAC TWINS C2

P

PADDOCK BAY C6
PARACHUTE COL B4
PARADISE D2
PARK GLACIER B3
PARKINS BAY C5
PASSCHENDAELE ICE FALL B2
PASSCHENDAELE PEAK B2
PASTURE HILL F2
PATHBURN G1
PATRIARCH (Mt) A8
PEAR DROP ICE A5
PEARSON RIVER A4
PEARSON SADDLE A4
PEARY (Mt) C2
PEGASUS PEAK A5
PENINSULA HILL F4
PERSEUS (Mt) A5
PIC D'ARGENT (Mt) B2
PIC D'ARGENT COL B2
PICKELHAUBE PEAK A4
PICKELHAUBE GLACIER A5
PICNIC BAY F3
PICNIC POINT F3
PIG ISLAND E2
PIGEON ISLAND E2
PINNACLE H3
PISA (Mt) E7
PISA RANGE E6
PIVOT (Mt) B3
PLUNKET DOME B3
PLUTO PEAK C2
POLLUX (Mt) A5
POPES NOSE (Mt) B4
PRECIPICE HILL D2
PROSPECT HILL G7
PURITY GLACIER A4
PYKE RIVER A1
PYRAMID (Mt) B2
PYRAMID COL C2

Q

QUEENSBERRY HILL E6
QUEENSBERRY E8
QUEENSTOWN F3
QUEENSTOWN HILL F4

R

RABBIT ISLAND C6
RAGAN (Mt) A5
RASPBERRY CREEK HUT C4
RAT POINT F2
RED HILLS A2
RED HILLS RANGE A2
RED MOUNTAIN A2
REDOUBT PEAKS A2
REES RIVER D2
REES SADDLE C3
REFUGE POINT F3
REID (Lake) D2
REMOTE PEAKS A2
REPULSE (Mt) C4
RERE (Lake) E1
RETREAT PEAKS A2
RICHARDS (Mt) A3
RICHARDSON MNTNS. E3
RIDDLE PEAK A2
RIDGE PEAK G2
ROARING MEG E6
ROB ROY (Mt) B4
ROB ROY GLACIER B4
ROCKY (Mt) H5
ROCKEY PEAK D4
ROCKY POINT B7, E7
ROLLING PIN B4
ROSA (Mt) F5
ROUGH PEAKS G3
ROUND HILL D6, H3
ROUND PEAKS F2
ROXBURGH HYDRO H7
ROXBURGH (Lake) H7
ROYS BAY D6
ROYS PEAK D6
RUBY ISLAND D6

S

SANDY POINT D7
SAVAGE PEAK D3
SCOTT (Lake) H5
SEAL COL B2
SEALEY GLACIER B2
SELWYN (Mt) E3
SENTINEL PEAK B7
SETON PEAK C4
SHARKS TOOTH (Mt) C4
SHELTER ROCK HUT C2
SHEPHERDS PASS C2
SHORTBURN G4
SHOTOVER RIVER D4, E4

Ref.

SHOTOVER SADDLE C4
SHRIMPTON (Mt) A7
SIGNAL HILL F2
SILVERHORN (Mt) D3
SILVER ISLAND B8
SIMONIN PASS B2
SIR WILLIAM (Mt) C2
SISYPHUS PEAK B4
SIXTEEN MILE GORGE C3
SKIPPERS E4
SKYSCRAPER A4
SLOPE HILL E4
SNAG BAY B6
SNOWBALL GLACIERS B2
SNOWDEN A3
SNOW WHITE GLACIER B3
SNOWY PEAK C4
SHOH (Mt) E5
SOLITUDE RAVINE A4
SPIKE A4
STAIR PEAK D3
STARGAZER A4
STEFANSSON PEAK B2
STEVENSONS ARM C6
ST JUST (Mt) D4
STONE PEAK E2
STONY SADDLE D3
SUET GLACIER B4
SUGAR LOAF (Mt) D1, G7
SUGAR LOAF PASS D1
SUNSET PEAK B1
SYLVAN (Lake) D1
SYMMETRY PEAKS G3

T

TABLE BAY F3
TARRAS E8
TAURUS (Mt) A5
TELESCOPE HILL A1
TEMPEST PEAK B2
TEMPLE (Mt) B2
TEMPLE PEAK D2
TE NAIHI SADDLE A5
TENNYSON (Mt) H4
THE BASCAND B3
THE BIGNELL B3
THE BINNACLE B4
THE CLOUDMAKER A4
THE COOK B4
THE FIREMAN B4
THE FIVE FINGERS B3
THE FUNNEL B4
THE FURIES B2
THE ISLAND D4
THE LARRY BELL A4
THE MEG CREEK E5
THE NECK CREEK B7
THE PURSER B3
THE REMARKABLES F4
THE RUDDER B4
THE SECOND A3
THE SENTINEL A5
THE STEWARD B4
THE STOKER A3, B4
THE TOWER B2
THE WILSON B3
THERMA GLACIER B4
THIRD MATE A4
THOMSON MNTNS. F1
TIBER (Mt) B2
TIMARU RIVER C8
TOBY GLACIER A2
TODD (Mt) B1
TOP HAT A6
TOREADOR PEAK B2
TORNADO GLACIER B2
TORUMANO E7
TREBLE CONE C5
TREE ISLAND E2
TRIG HILL D8
TRINITY (Mt) B2
TRINITY GLACIER B2
TRINITY PASS B2
TRIPLE PEAK B5
TRIPLET (Mt) A8
TROAS (Mt) B3
TURKS HEAD (Mt) B3
TURNBULL (Mt) F1
TURNER (Mt) A6
TWENTY-FIVE MILE HUT C2
TWILIGHT (Mt) A5
TWIN ICE FALLS B2
TWIN PEAKS B6
TWO PETERS A3
TYPHOON PEAK B2
TYLER (Mt) B3
TYNDALL (Mt) C3
TYNDAR (Mt) A5

U

UNKNOWN (Lake) C1
UPPER PEAK D1

V

VANGUARD PEAK E4
VESTA (Mt) A5
VICTORIA GLACIER B2
VOLTA GLACIER B4
VON RIVER F2

W

WAHINE (Mt) B3
WAIATOTO RIVER A4

Ref.

WAIPARA RIVER A4
WAIPARA SADDLE B3
WAKATIPU (Lake) F3
WALTER PEAK F3
WANAKA D6
WANAKA (Lake) B6
WATTS ROCK F6
WEDGE PEAK F3
WENDON (Mt) K5
WEST WANAKA HOMESTEAD C6
WHITBOURN GLACIER B3
WHITBOURN RIVER C3
WHITE (Mt) A7
WHITE POINT F2
WHITEBURN G2
WHITEHEAD GLACIER B2
WHITES BAY F2
WILKIN RIVER A6
WILLIAMSON RIVER B2
WILSON BAY F3
WIRE SADDLE E2
WITHER PEAK F3

Y

YOUNG RANGE A7
YOUNG RIVER A7

TIMARU Pg 108-109

A

ALBERT ST G7
ALEXANDRA ST J8
ANDREW ST F6
ANGLAND AVE K7
APSLEY ST G4
ARCADE H8
ARCHER ST J7
ARGYLE ST F7
ARTHUR ST H7, H8*
ARUN ST F5
ASCOT ST D7
ASHBURY AVE G7
ATHOL PL G6
AVENUE RD H6
AYNSLEY ST J7
AYR ST F6

B

BABINGTON ST J7
BAKER ST H6
BALMORAL ST F5
BANK ST H8
BARNARD ST H8
BARNES ST G4
BEACH ST J8
BELFIELD ST F7
BENVENUE AVE G7
BESWICK ST H8
BEVERLEY HILL G7
BEVERLEY RD G7
BIDWELL ST H7
BLAIR ST D7
BOUVERIE ST E7
BOWKER ST K7
BRADLEY ST K7
BRANSCOMBE ST G6
BRENDA ST K7
BRIDGE RD E7
BROADWAY AVE G5
BROWNE ST J8
BRUNSWICK ST H7
BUCHANAN ST J7
BUTLER ST H8

C

CAIN ST J7
CAINS TER H8
CAMBRIDGE ST K8
CAMERON ST G7
CAMPBELL ST G7
CANADA ST J6
CANON ST H8
CARR CRES F7
CATHERINE ST J8
CEMETERY HILL K8
CHALMERS ST G6
CHAPEL ST H7
CHAUCER ST G5
CHURCH ST H7, H8
CHURCH ST WEST H6
CLAREMONT RD G1
CLIFF ST H8
CLIFTON TER H6
CLIMIE TER F7
CLYDE ST H7
COLLEGE RD J7
COLLINGWOOD ST G5
COLLINS ST K8
COONOOR RD K4
COOPERS LANE K7
CORNWALL ST J6
COVEN RD F4
CRAIGHEAD ST G5
CRAIGIE AVE J8, H8
CROSS ST F6

D

DAWSON ST H9
DEAL ST H7
DEE ST H7, H8
DEVON ST J6
DOMAIN AVE K8
DOUGLAS ST G5

Ref.

DUNKIRK ST F6

E

EDWARD ST J8
ELIZABETH ST H7, H8
ELMSDALE TER F6
ESSEX ST F6
EVANS ST F7
EVERSLEY ST E7

F

FLINDERS ST K8
FORD ST F3
FORTH ST E6
FRASER ST H8

G

GEORGE ST H8
GIBSON ST H7
GLAMIS ST E5
GLEN ST F6
GLENITI RD E1, G3
GLOUCESTER ST J6
GOULDS RD E6
GRAHAM RD H1
GRANDI AVE G5
GRANTS RD E6
GRASMERE ST G6
GREY RD H7
GUINNESS ST G5
GUTHRIE ST H6

H

HALL ST E7
HANAN PL J7
HARBOROUGH ST J6
HARPER ST J7
HART ST G7
HARTLEY CRES F6
HASSALL ST J6
HATTON ST H6
HAWEA ST G4
HAWKEY ST J8
HAYES ST H8
HAYMAN ST H8
HEATH ST F3
HEATON ST J8
HERTFORD ST K8
HERTNON ST H6
HEWLINGS ST G7
HIGH ST J8
HILL VIEW CRES G5
HOBBS ST F6
HUGH ST H7
HUNT ST H7
HURDLEY ST H6

I

IRVINE ST G5

J

JACKSON ST G7
JAMES ST K8
JELLICOE ST E6
JONAS ST G6
JUNE ST G6

K

KARAKA ST G4
KAURI ST G5
KEITH ST K8
KELLANDS HILL RD D4
KELVIN ST F6
KENNEL RD A5
KENT ST F5
KING ST K7, J8
KING GEORGE PL H8
KITCHENER SQ G5
KIWI DRIVE G5
KOWHAI ST G4

L

LANDSBOROUGH RD J5
LATTER ST H8
LECKIE ST K8
LE CREN ST H7
LEVEN ST F6
LINDSAY ST F5
LINDUS ST G5
LISAVA AVE H7
LIVINGSTONE ST H7
LOUGH ST H6
LUKEYS LN F7
LUXMORE RD F6
LYSAGHT ST G6

M

MACDONALD ST F6
MAHONEY HILL RD D7
MAIN NORTH RD E7
MAIN POINT RD B6
MAIN SOUTH RD L7
MALTBY AVE H6
MAPLE CRES J6
MARCHWIEL ST F6
MARINE PARADE H8
MARKET ST K6
MARSTON RD K7
MATAI CRES G5
MATILDA ST H7
MEADOWS SET. RD B8
MELROSE ST G5
MELTON ST K6
MEMORIAL AVE J8

	Ref.
MEREMERE ST	H7
MILL ST	J8
MIRO ST	G4
MOORE ST	F7
MORGANS RD	F4
MOUNTAIN VIEW RD	F4
MOWBRAY ST	K7
N	
NAPIER ST	H7
NELSON TER	G7
NEWMAN ST	F7
NEWTON ST	K7
NILE ST	G6
NORTH ST	H8
NORWOOD ST	F7
O	
OHAU ST	G4
OLD NORTH RD	E6
ONSLOW ST	G6
ORBELL ST	G5
OTIPUA RD	J6, L5
OXFORD ST	H6
P	
PACIFIC ST	F7
PAGES RD	E2, F5
PAINGTON ST	G6
PARK LANE	G6
PARK ST	F3
PARK VIEW TER	F7
PERTH ST	H8
PRESTON ST	H6
PRINCES ST	J8
PRINGLE ST	F7
PUKAKI ST	G4
PURIRI ST	G4
Q	
QUARRY RD	H6
QUEEN ST	J8
R	
RANFURLY ST	G6
RANUI AVE	F6
RATHMORE ST	H6
RAYMOND ST	H6
REGENT ST	H6
RHODES ST	J7
RICHMOND ST	F7
RIMU ST	G4
RITCHIE ST	H8
ROCKDALE RD	K6
ROCKY HUNDREDS RD	L4
ROLLESTON ST	J6
ROSE ST	J8, H8
ROSEWILL VALLEY RD	A3
ROSLYN TER	G6
ROTHWELL ST	K7
ROYAL ST	K8
RUGBY ST	G5
S	
ST GEORGE ST	J6
ST JOHNS AVE	G6
SARAH ST	H7
SEADOWN RD	B7
SEALEY ST	G6
SEAVIEW TER	G7
SEDDON ST	G5
SEFTON ST	G7, G8
SELWYN ST	F6
SHAW ST	K7
SHERRATT ST	H6
SHORT ST	F6
SIMMONS ST	K8
SOMERSET ST	J6
SOPHIA ST	H8
SOUTH ST	K8
SPRING RD	G3
SPUR RD	C3
STAFFORD ST	H8
STATION ST	H8
STRATHALLAN ST	H8
STUART ST	H9
SUTTER ST	H7
SUTTON RD	K3
T	
TALBOT ST	H9
TAWA ST	G4
TAY ST	F7
TAYLOR ST	K8
TE WEKA ST	G7
TEKAPO ST	G4
THEODOSIA ST	H8
THE TERRACE	H8
THOMAS ST	H6
TOTARA CRES	H5
TRAFALGAR ST	G7
TURNBULL ST	H8
TWEEDY ST	F6
TYNE ST	F6
U	
USK ST	F5
V	
VICTORIA ST	J8
VINNELL ST	J7
VIRTUE AVE	G7
W	
WAI-ITI RD	G4, G7
WAIMATAITAI ST	F7
WALLACE ST	K7
WASHDYKE FLAT RD	C5
WELLINGTON ST	J7
WESTCOTT ST	F7
WHITE ST	G7
WILLIAM ST	J8
WILSON ST	H7
WOODLANDS RD	J7
WOOLLCOMBE ST	H8
WRIGHTS AVE	G6
Y	
YORK ST	H7

WESTPORT Pg 111

	Ref.
A	
ADDERLEY ST	C1
ALEXANDER PARK	A2
B	
BALFOUR ST	A2
BALLANCE ST	D1
BENTHAM ST	C2
BRIGHT ST	A1
BROUGHAM ST	B2
BULLER RIVER	D1
C	
COBDEN ST	A1
COLVIN ST	C3
D	
DERBY ST	B2
DISRAELI ST	D1
DOMETT ST	B3
E	
EASTON RD	C4
F	
FONBLANQUE ST	C2
G	
GLADSTONE ST	A1
GOTHARD PL	C2
H	
HASELDEN ST	B2
HENLEY ST	B2
K	
KENNEDY ST	A1
KEW RD	C3
L	
LARSEN ST	C3
LUFF PL	C2
LYNDHURST ST	B1
LYTTELTON ST	A1
M	
McKENNA RD	D3
MILL ST	C2
N	
NELSON ST	A1
O	
OROWAITI RD	A2
P	
PAKINGTON ST	B1
PALMERSTON ST	B1
PEEL ST	B2
Q	
QUEEN ST	B1
R	
RILEY PL	C2
RINTOUL	C1
ROEBUCK ST	D1
ROMILLY ST	B2
RUSSELL ST	B1
S	
SALISBURY ST	A2
SCANLON PL	C2
STAFFORD ST	D2
STOUT ST	D1
SUISTED ST	D2
T	
THE ESPLANADE	C1
V	
VICTORIA SQ	B1
W	
WAKEFIELD ST	B1
WALLABI ST	A1
WEBB ST	D2

NORTH ISLAND SERVICES

OTAKI

OTAKI MOTELS

On No. 1 Highway. Only 1 hr. from Wellington.

Family Concessions. T.V.

Phones: 8219, 8121 Otaki

PARAPARAUMU

GOLDEN COAST MOTEL LTD.

★ 6 Comfortable Self-contained Flats ★ Sleep 5 ★ TV Available ★ Children's Play area ★ 25/- p.p.p.n. Season £22.10.0 per week. Off-season £15.15.0 per week. **Phone 1324 Paraparaumu**

PARAPARAUMU

CHEMIST

☆ OPEN ALL DAY SATURDAY 9 a.m. to 8.30 p.m.

Revlon — Rubenstein
Innoxa — Cosmetics

PARAPARAUMU PHARMACY LTD.

Main Rd., Paraparaumu

Phone 350 H. R. Harris

WELLINGTON

ROMANOS MOTEL

Hosts: Ken and Colleen Smith, Welcome Visitors to Wellington



★ 17 Luxury Self-contained Units ★ Fully equipped kitchen ★ TV ★ Telephone ★ Car Park ★ Dining Room ★ Breakfast by Arrangement.

327 Adelaide Road **Phone 88-011**

1967 CALENDAR

JANUARY					
S	1	8	15	22	29
M	2	9	16	23	30
T	3	10	17	24	31
W	4	11	18	25	.....
T	5	12	19	26	.....
F	6	13	20	27	.....
S	7	14	21	28	.....

FEBRUARY					
S	.....	5	12	19	26
M	.....	6	13	20	27
T	.....	7	14	21	28
W	1	8	15	22	.....
T	2	9	16	23	.....
F	3	10	17	24	.....
S	4	11	18	25	.....

MARCH					
S	.....	5	12	19	26
M	.....	6	13	20	27
T	.....	7	14	21	28
W	1	8	15	22	29
T	2	9	16	23	30
F	3	10	17	24	31
S	4	11	18	25	.....

APRIL					
S	30	2	9	16	23
M	.....	3	10	17	24
T	.....	4	11	18	25
W	.....	5	12	19	26
M	.....	6	13	20	27
F	.....	7	14	21	28
S	1	8	15	22	29

MAY					
S	.....	7	14	21	28
M	1	8	15	22	29
T	2	9	16	23	30
W	3	10	17	24	31
T	4	11	18	25	.....
F	5	12	19	26	.....
S	6	13	20	27	.....

JUNE					
S	.....	4	11	18	25
M	.....	5	12	19	26
T	.....	6	13	20	27
W	.....	7	14	21	28
T	1	8	15	22	29
F	2	9	16	23	30
S	3	10	17	24	.....

JULY					
S	30	2	9	16	23
M	31	3	10	17	24
T	.....	4	11	18	25
W	.....	5	12	19	26
T	.....	6	13	20	27
F	.....	7	14	21	28
S	1	8	15	22	29

AUGUST					
S	.....	6	13	20	27
M	.....	7	14	21	28
T	1	8	15	22	29
W	2	9	16	23	30
T	3	10	17	24	31
F	4	11	18	25	.....
S	5	12	19	26	.....

SEPTEMBER					
S	.....	3	10	17	24
M	.....	4	11	18	25
T	.....	5	12	19	26
W	.....	6	13	20	27
T	.....	7	14	21	28
F	1	8	15	22	29
S	2	9	16	23	30

OCTOBER					
S	1	8	15	22	29
M	2	9	16	23	30
T	3	10	17	24	31
W	4	11	18	25	.....
T	5	12	19	26	.....
F	6	13	20	27	.....
S	7	14	21	28	.....

NOVEMBER					
S	.....	5	12	19	26
M	.....	6	13	20	27
T	.....	7	14	21	28
W	1	8	15	22	29
T	2	9	16	23	30
F	3	10	17	24	.....
S	4	11	18	25	.....

DECEMBER					
S	31	3	10	17	24
M	.....	4	11	18	25
T	.....	5	12	19	26
W	.....	6	13	20	27
T	.....	7	14	21	28
F	1	8	15	22	29
S	2	9	16	23	30

1968 CALENDAR

JANUARY					
S	.....	7	14	21	28
M	1	8	15	22	29
T	2	9	16	23	30
W	3	10	17	24	31
T	4	11	18	25	.....
F	5	12	19	26	.....
S	6	13	20	27	.....

FEBRUARY					
S	.....	4	11	18	25
M	.....	5	12	19	26
T	.....	6	13	20	27
W	.....	7	14	21	28
T	1	8	15	22	29
F	2	9	16	23	.....
S	3	10	17	24	.....

MARCH					
S	31	3	10	17	24
M	.....	4	11	18	25
T	.....	5	12	19	26
W	.....	6	13	20	27
T	.....	7	14	21	28
F	1	8	15	22	29
S	2	9	16	23	30

APRIL					
S	.....	7	14	21	28
M	1	8	15	22	29
T	2	9	16	23	30
W	3	10	17	24	.....
T	4	11	18	25	.....
F	5	12	19	26	.....
S	6	13	20	27	.....

MAY					
S	.....	5	12	19	26
M	.....	6	13	20	27
T	.....	7	14	21	28
W	1	8	15	22	29
T	2	9	16	23	30
F	3	10	17	24	31
S	4	11	18	25	.....

JUNE					
S	30	2	9	16	23
M	.....	3	10	17	24
T	.....	4	11	18	25
W	.....	5	12	19	26
T	.....	6	13	20	27
F	.....	7	14	21	28
S	1	8	15	22	29

JULY					
S	.....	7	14	21	28
M	1	8	15	22	29
T	2	9	16	23	30
W	3	10	17	24	31
T	4	11	18	25	.....
F	5	12	19	26	.....
S	6	13	20	27	.....

AUGUST					
S	.....	4	11	18	25
M	.....	5	12	19	26
T	.....	6	13	20	27
W	.....	7	14	21	28
T	1	8	15	22	29
F	2	9	16	23	30
S	3	10	17	24	31

SEPTEMBER					
S	1	8	15	22	29
M	2	9	16	23	30
T	3	10	17	24	.....
W	4	11	18	25	.....
T	5	12	19	26	.....
F	6	13	20	27	.....
S	7	14	21	28	.....

OCTOBER					
S	.....	6	13	20	27
M	.....	7	14	21	28
T	1	8	15	22	29
W	2	9	16	23	30
T	3	10	17	24	31
F	4	11	18	25	.....
S	5	12	19	26	.....

NOVEMBER					
S	.....	3	10	17	24
M	.....	4	11	18	25
T	.....	5	12	19	26
W	.....	6	13	20	27
T	.....	7	14	21	28
F	1	8	15	22	29
S	2	9	16	23	30

DECEMBER					
S	1	8	15	22	29
M	2	9	16	23	30
T	3	10	17	24	31
W	4	11	18	25	.....
T	5	12	19	26	.....
F	6	13	20	27	.....
S	7	14	21	28	.....